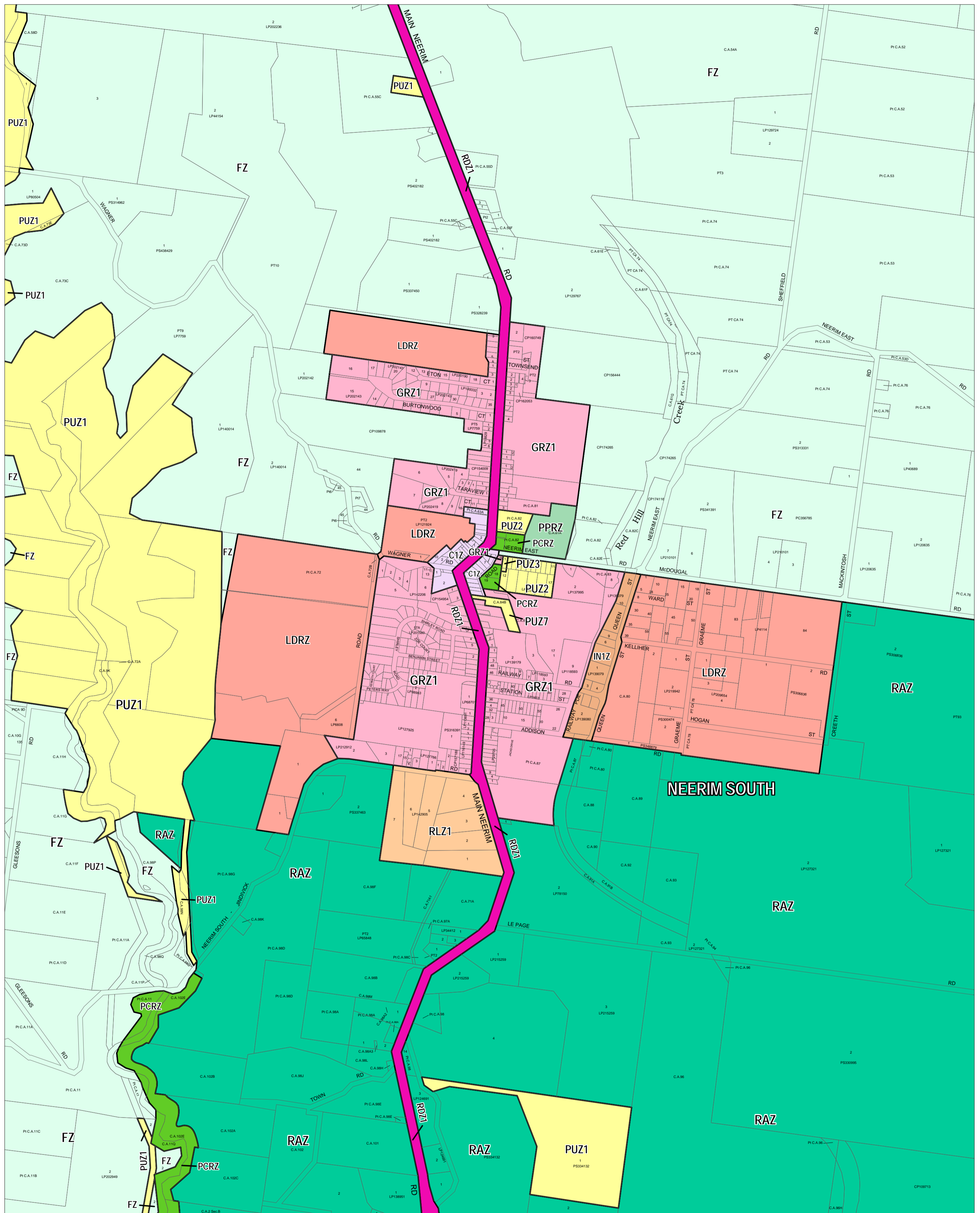
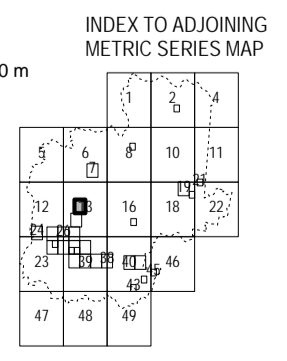
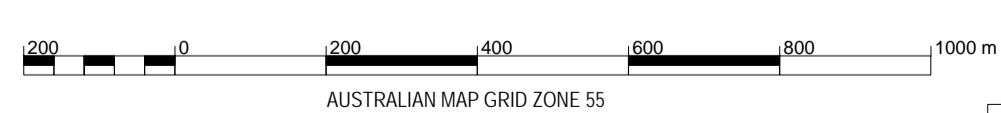


# BAW BAW PLANNING SCHEME - LOCAL PROVISION



This publication is copyright. No part may be reproduced by any process except in accordance with the provisions of the Copyright Act. © State of Victoria. This map should be read in conjunction with additional Planning Overlay Maps (if applicable) as indicated on the INDEX TO MAPS.

<b>Commercial</b>	<b>PUZ1</b> Public Use Zone - Service And Utility
<b>C1Z</b> Commercial 1 Zone	<b>RDZ1</b> Road Zone - Category 1
<b>Industrial</b>	<b>Residential</b>
<b>IN1Z</b> Industrial 1 Zone	<b>GRZ1</b> General Residential Zone - Schedule 1
<b>Public Land</b>	<b>LDRZ</b> Low Density Residential Zone
<b>PCRZ</b> Public Conservation And Resource Zone	<b>Rural</b>
<b>PPRZ</b> Public Park And Recreation Zone	<b>FZ</b> Farming Zone
<b>PUZ2</b> Public Use Zone - Education	<b>RAZ</b> Rural Activity Zone
<b>PUZ3</b> Public Use Zone - Health And Community	<b>RLZ1</b> Rural Living Zone - Schedule 1
<b>PUZ7</b> Public Use Zone - Other Public Use	



Printed: 2/6/2014

AMENDMENT C105