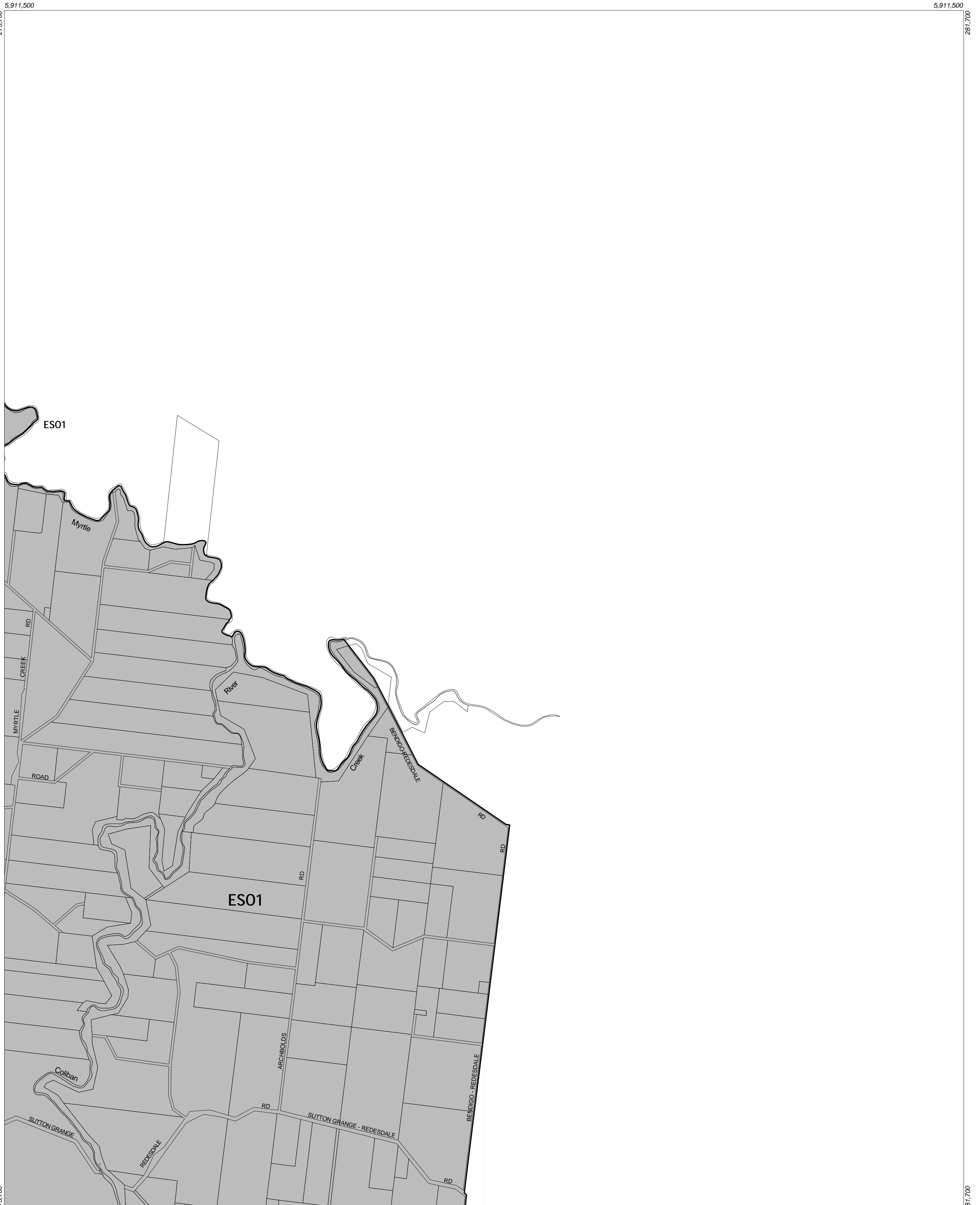


MOUNT ALEXANDER PLANNING SCHEME - LOCAL PROVISION



5,911,500
273,700
273,700
5,901,500

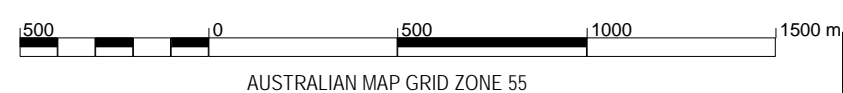
5,911,500
281,700
281,700
5,901,500

This publication is copyright. No part may be reproduced by any process except in accordance with the provisions of the Copyright Act. © State of Victoria.

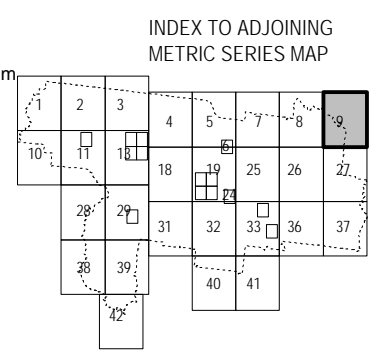
This map should be read in conjunction with additional Planning Overlay Maps (if applicable) as indicated on the INDEX TO MAPS.

Overlays

- ES01 Environmental Significance Overlay - Schedule 1



AUSTRALIAN MAP GRID ZONE 55



Printed: 5/5/2003