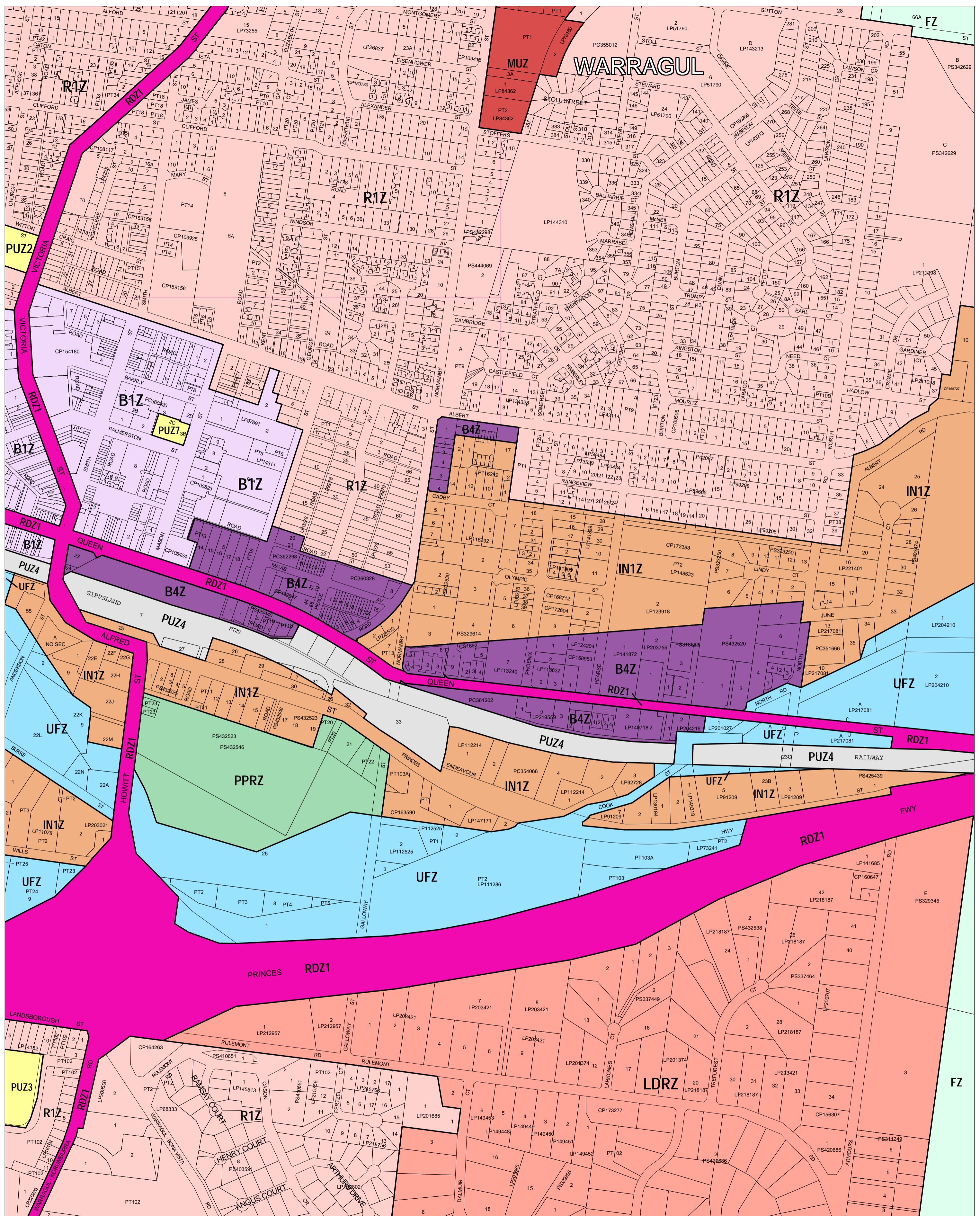


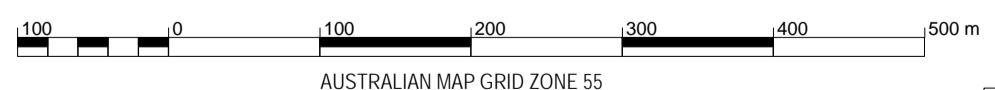
# BAW BAW PLANNING SCHEME - LOCAL PROVISION



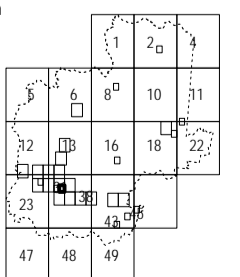
This publication is copyright. No part may be reproduced by any process except in accordance with the provisions of the Copyright Act. © State of Victoria.

This map should be read in conjunction with additional Planning Overlay Maps (if applicable) as indicated on the INDEX TO MAPS.

Business	Public Use Zone - Transport
B1Z Business 1 Zone	PUZ4
B2Z Business 2 Zone	RDZ1 Road Zone - Category 1
B4Z Business 4 Zone	
Industrial	Residential
IN1Z Industrial 1 Zone	LDRZ Low Density Residential Zone
	MUZ Mixed Use Zone
	R1Z Residential 1 Zone
Public Land	Rural
PPRZ Public Park And Recreation Zone	R7Z Farming Zone
PUZ1 Public Use Zone - Education	
PUZ2 Public Use Zone - Health And Community	Special Purpose
PUZ3 Public Use Zone - Other Public Use	UFZ Urban Foodway Zone



INDEX TO ADJOINING METRIC SERIES MAP



Printed: 18/1/2007

AMENDMENT C38 PART 1

ZONES

MAP No 33