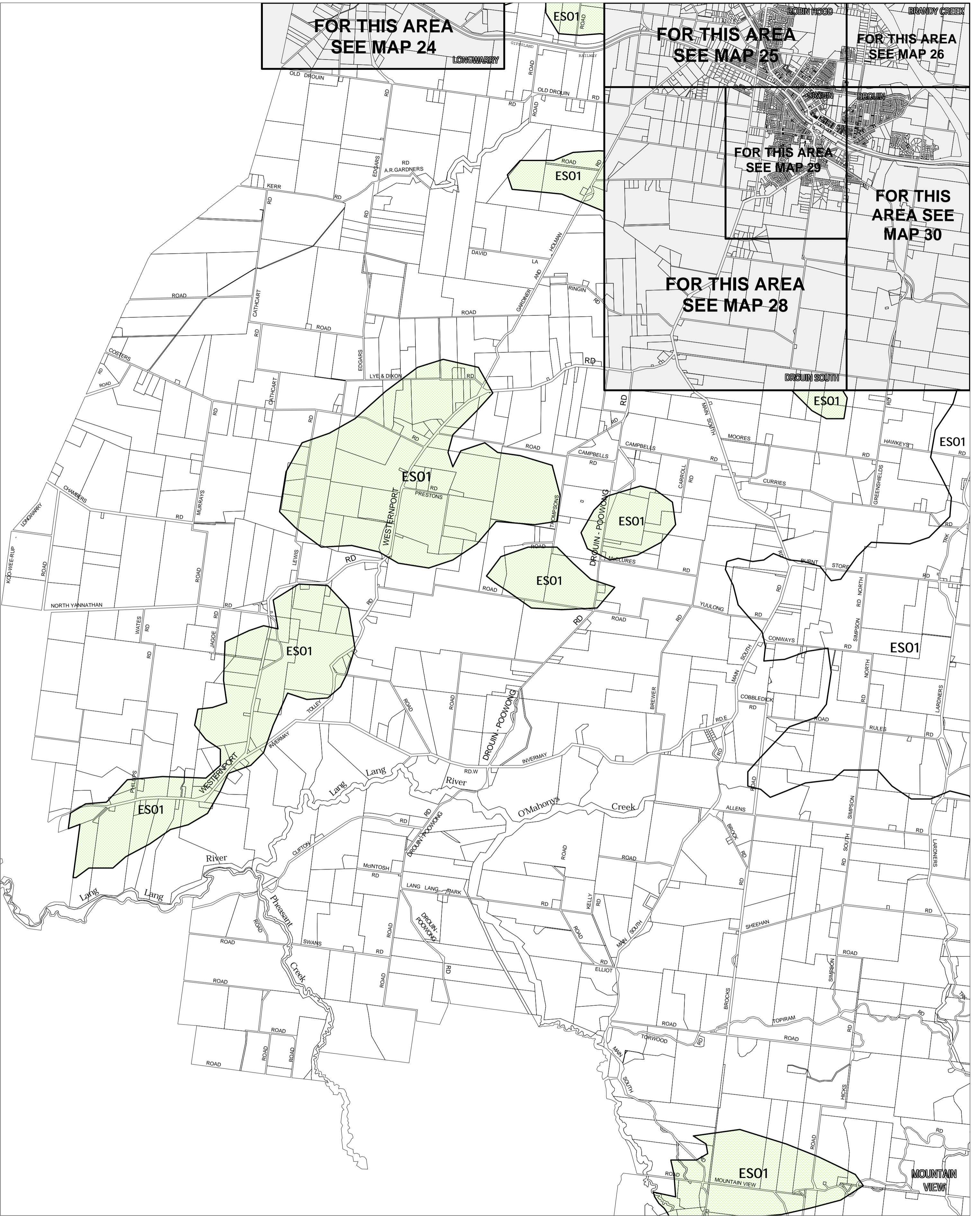


BAW BAW PLANNING SCHEME - LOCAL PROVISION



**FOR THIS AREA
SEE MAP 24**

**FOR THIS AREA
SEE MAP 25**

**FOR THIS AREA
SEE MAP 26**

**FOR THIS AREA
SEE MAP 29**

**FOR THIS AREA
SEE
MAP 30**

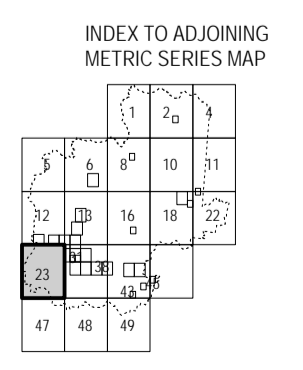
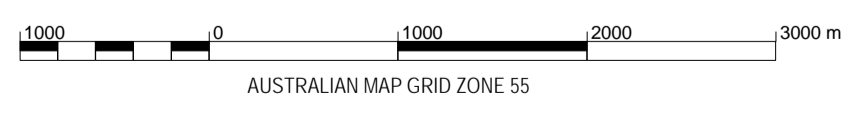
**FOR THIS AREA
SEE MAP 28**

This publication is copyright. No part may be reproduced by any process except in accordance with the provisions of the Copyright Act. © State of Victoria.

This map should be read in conjunction with additional Planning Overlay Maps (if applicable) as indicated on the INDEX TO MAPS.

Overlays

- ES01 Environmental Significance Overlay - Schedule 1



Printed: 18/7/2007

AMENDMENT C17