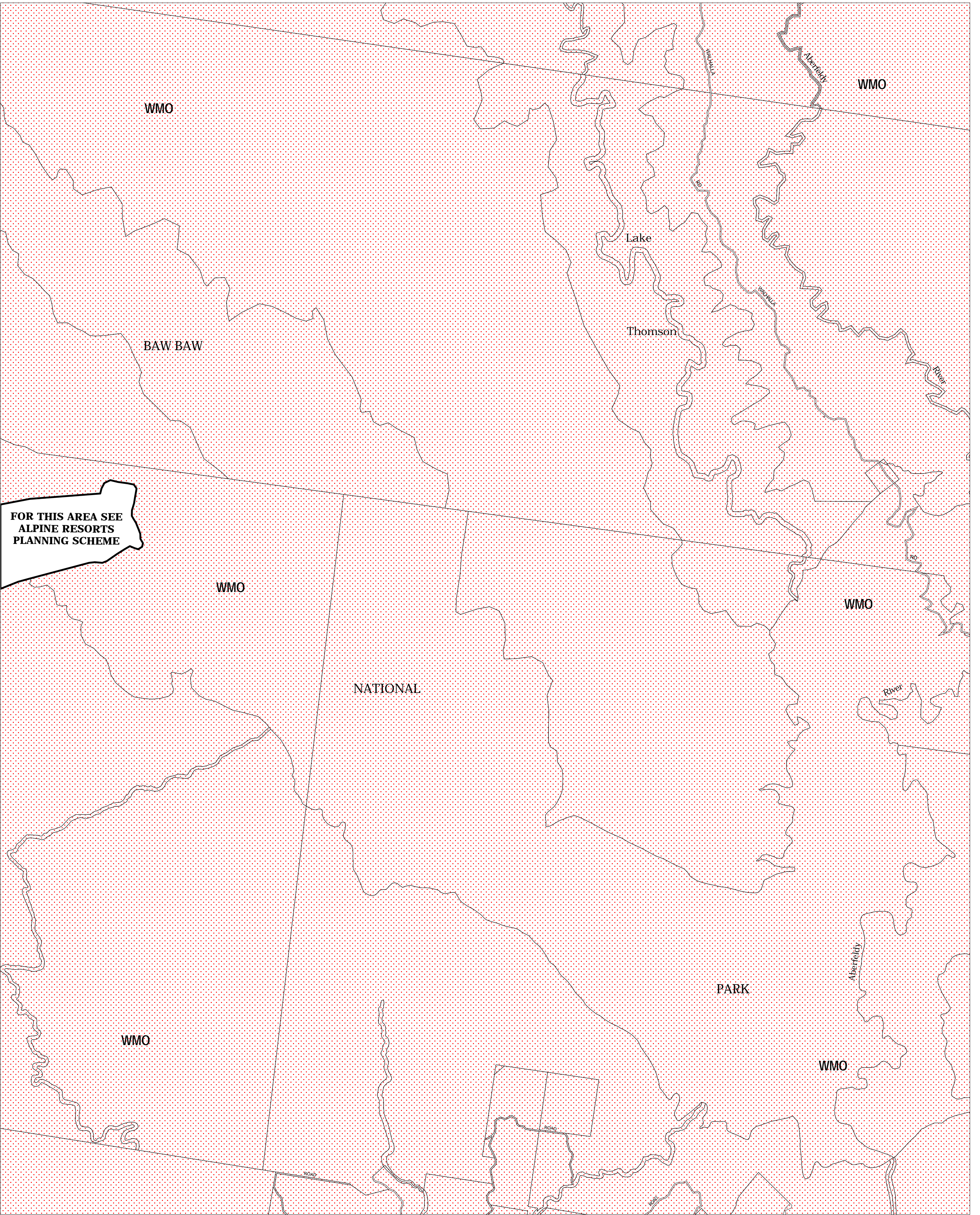


BAW BAW PLANNING SCHEME - LOCAL PROVISION



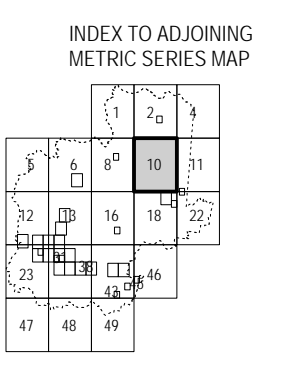
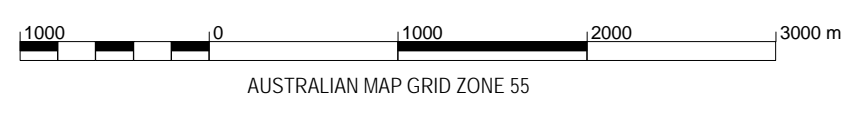
FOR THIS AREA SEE
ALPINE RESORTS
PLANNING SCHEME

This publication is copyright. No part may be reproduced by any process except in accordance with the provisions of the Copyright Act. © State of Victoria.

This map should be read in conjunction with additional Planning Overlay Maps (if applicable) as indicated on the INDEX TO MAPS.

Overlays

- WMO Wildfire Management Overlay



Printed: 24/1/2007

AMENDMENT C33

WILDFIRE MANAGEMENT OVERLAY

MAP No 10WMO