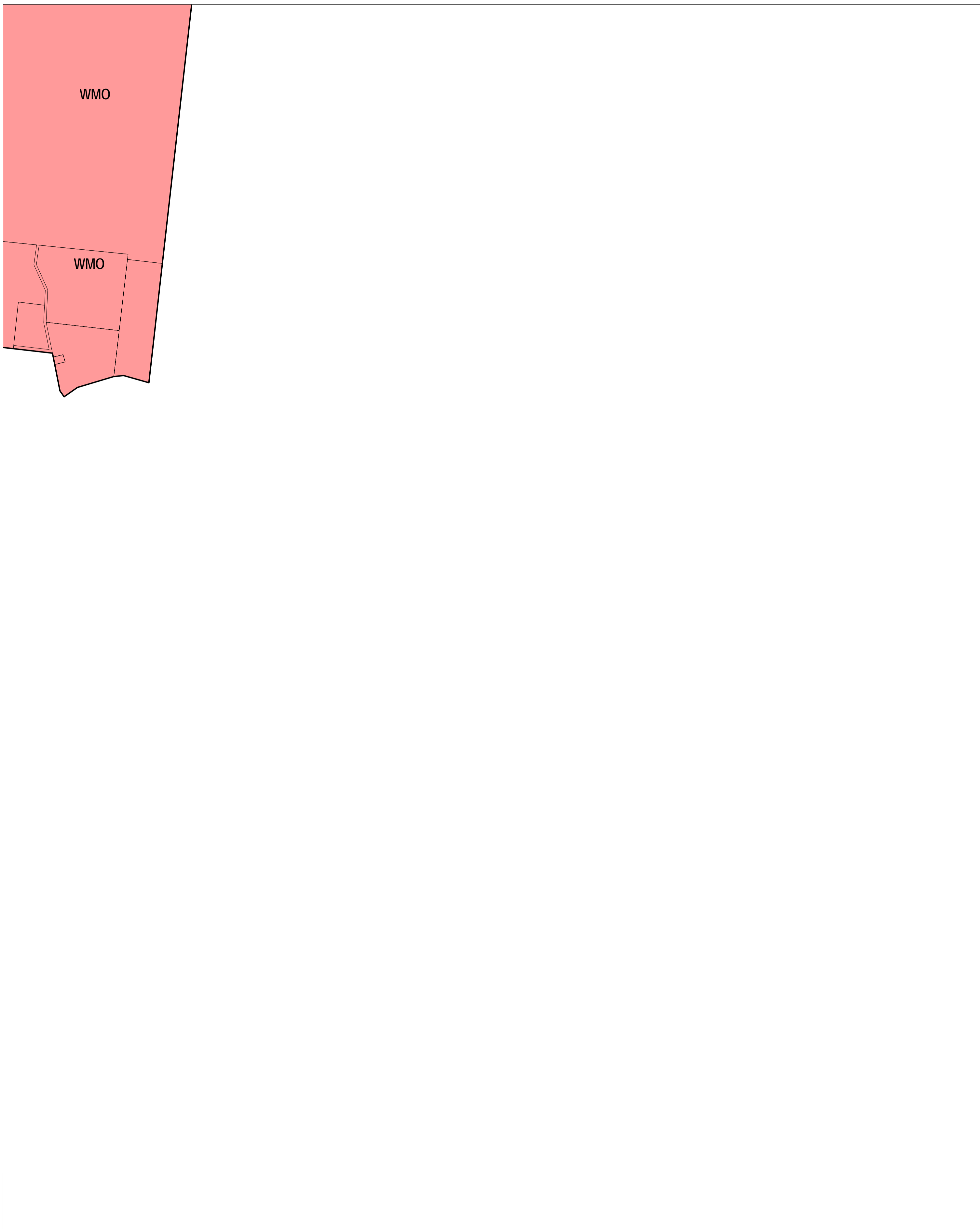



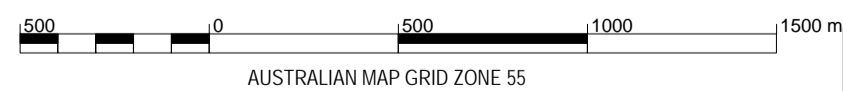
# MOUNT ALEXANDER PLANNING SCHEME - LOCAL PROVISION



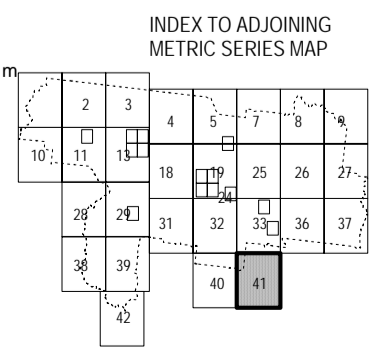
This publication is copyright. No part may be reproduced by any process except in accordance with the provisions of the Copyright Act. © State of Victoria.

This map should be read in conjunction with additional Planning Overlay Maps (if applicable) as indicated on the INDEX TO MAPS.

Overlays	
	Wildfire Management Overlay



AUSTRALIAN MAP GRID ZONE 55



Printed: 2/12/2009

**AMENDMENT C34**