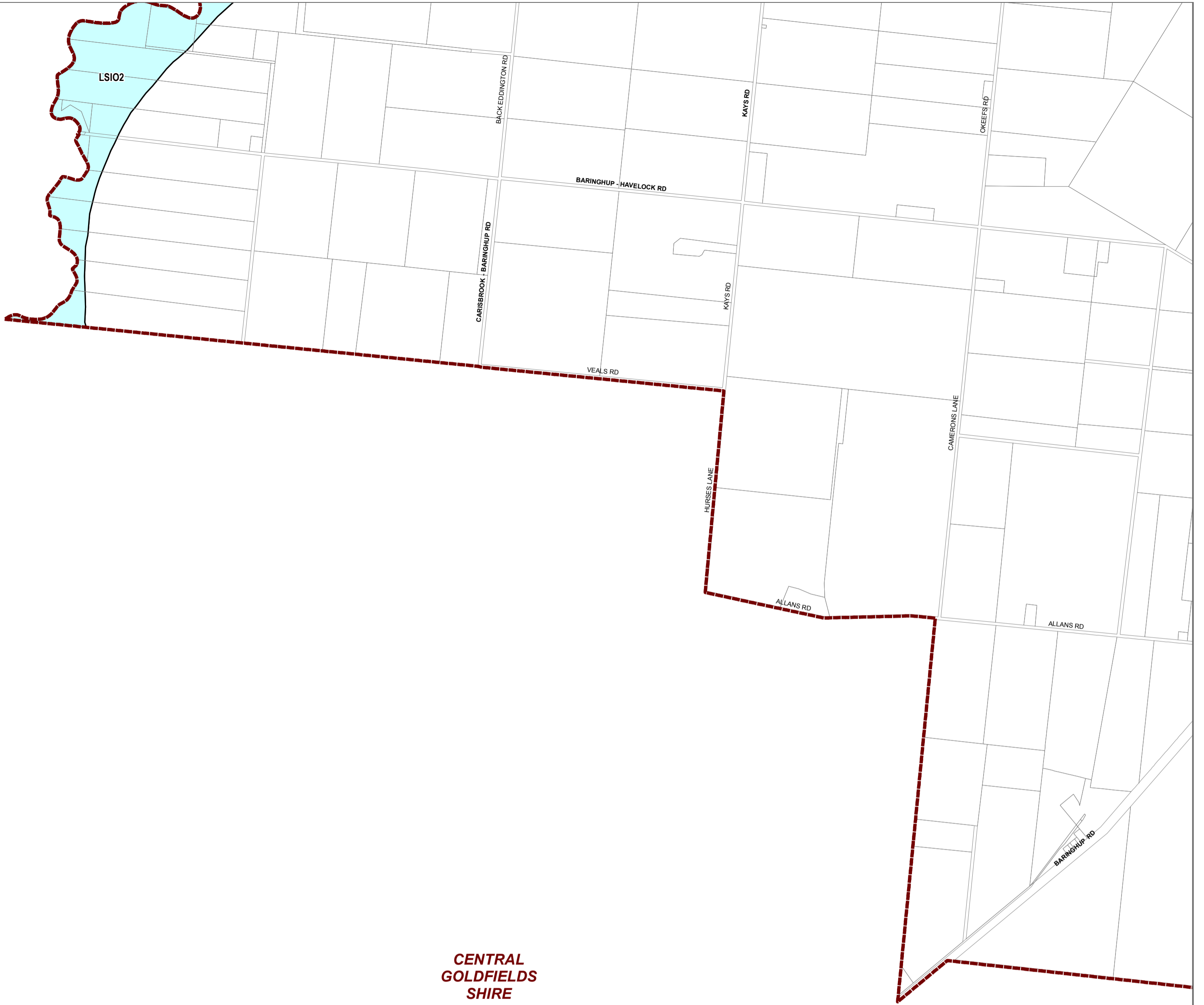



MOUNT ALEXANDER PLANNING SCHEME - LOCAL PROVISION

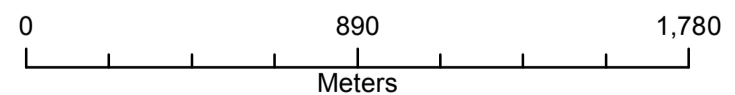


**CENTRAL
GOLDFIELDS
SHIRE**

LEGEND
 LSIO2 - Land Subject to Inundation Overlay - Schedule 2



Disclaimer
 This publication may be of assistance to you but the State of Victoria and its employees do not guarantee that the publication is without flaw of any kind or is wholly appropriate for your particular purposes and therefore disclaims all liability for any error, loss or other consequence which may arise from you relying on any information in this publication.
 © The State of Victoria Department of Environment, Land, Water and Planning 2018



Planning Group
AMENDMENT C82
 Printed: 21/01/2019



**Environment,
Land, Water
and Planning**

INDEX TO ADJOINING SCHEME MAPS

