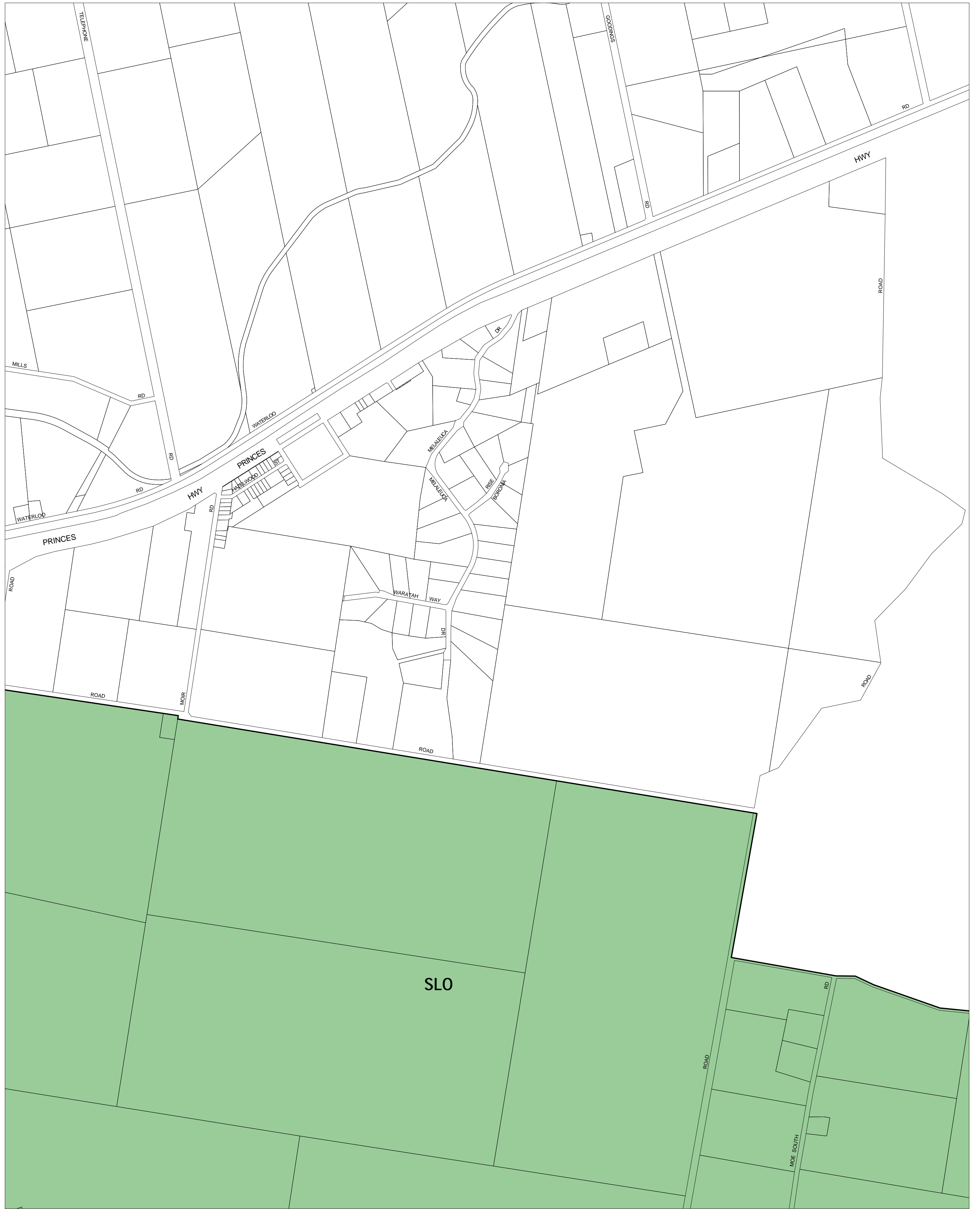



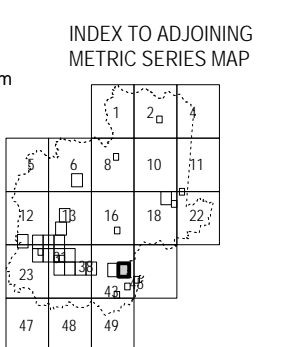
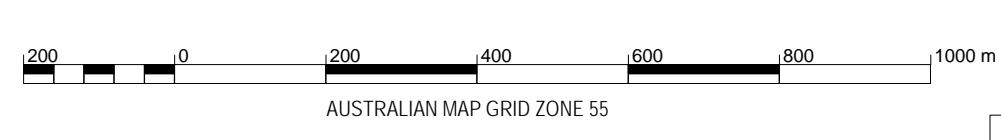
# BAW BAW PLANNING SCHEME - LOCAL PROVISION



This publication is copyright. No part may be reproduced by any process except in accordance with the provisions of the Copyright Act. © State of Victoria.

This map should be read in conjunction with additional Planning Overlay Maps (if applicable) as indicated on the INDEX TO MAPS.

Overlays	
	Significant Landscape Overlay - Schedule 1



Printed: 2017/2007

**AMENDMENT C17**

**SIGNIFICANT LANDSCAPE OVERLAY**

**MAP No 42SLO**