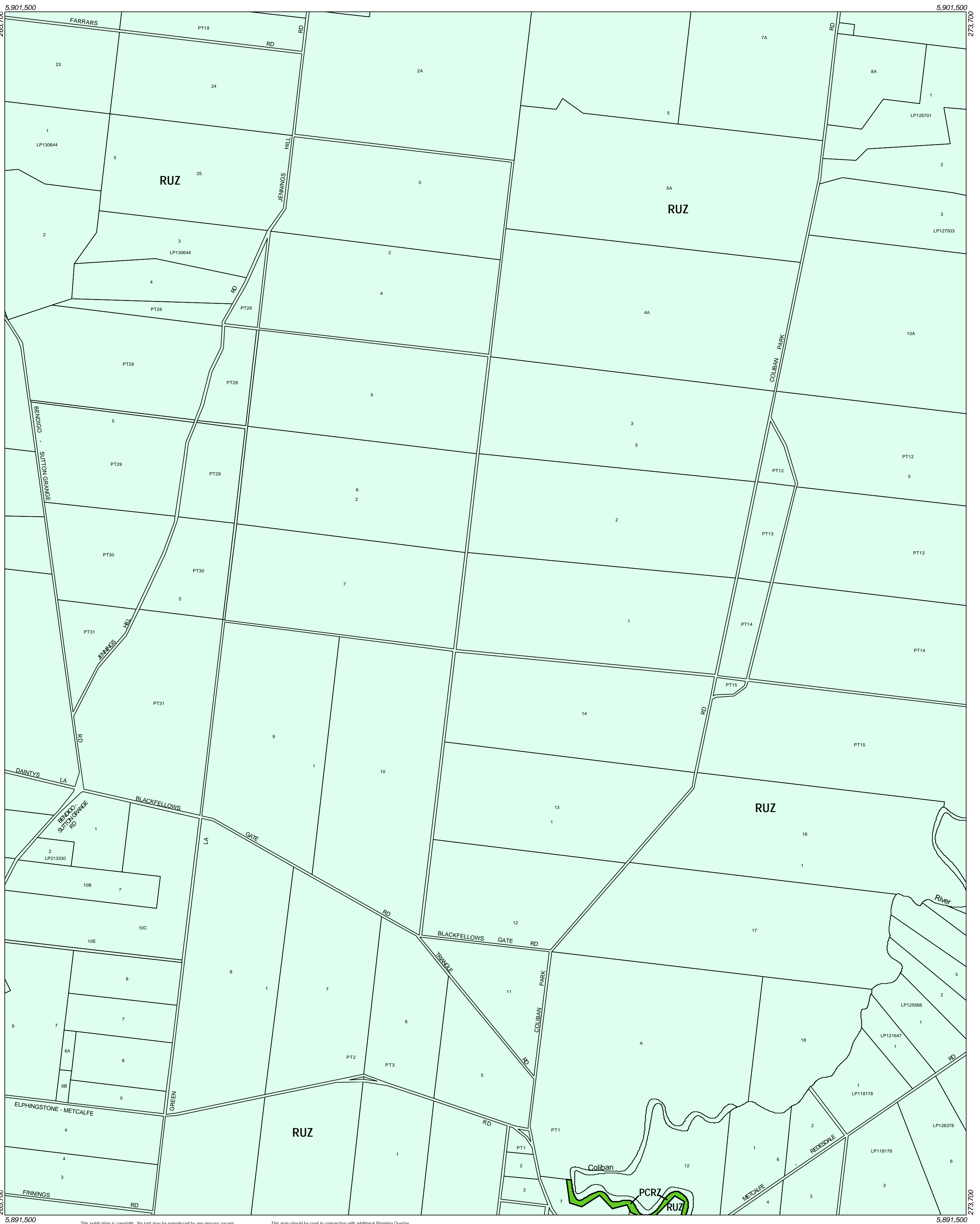


# MOUNT ALEXANDER PLANNING SCHEME - LOCAL PROVISION



5,891,500 This publication is copyright. No part may be reproduced by any process except in accordance with the provisions of the Copyright Act 1968, State of Victoria.

This map should be read in conjunction with additional Planning Overlay Maps (if applicable) as indicated on the INDEX TO MAPS.

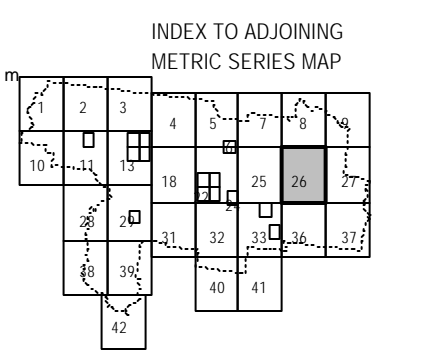
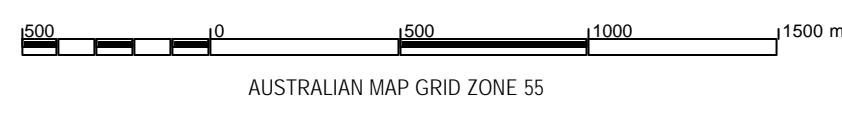
5,891,500

**Public Land**

**PCRZ** Public Conservation And Resource Zone

**Rural**

**RUZ** Rural Zone



Printed: 24/6/2003