


MOUNT ALEXANDER PLANNING SCHEME - LOCAL PROVISION

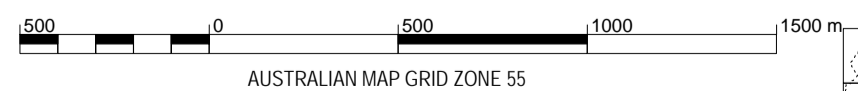


**FOR THIS AREA
SEE MAP 6**

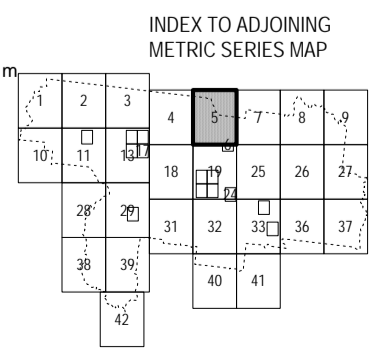
HARCOURT

This publication is copyright. No part may be reproduced by any process except in accordance with the provisions of the Copyright Act. © State of Victoria. This map should be read in conjunction with additional Planning Overlay Maps (if applicable) as indicated on the INDEX TO MAPS.

Overlays	
	R04 Restructure Overlay - Schedule 4



AUSTRALIAN MAP GRID ZONE 55



Printed: 15/7/2011

AMENDMENT C50