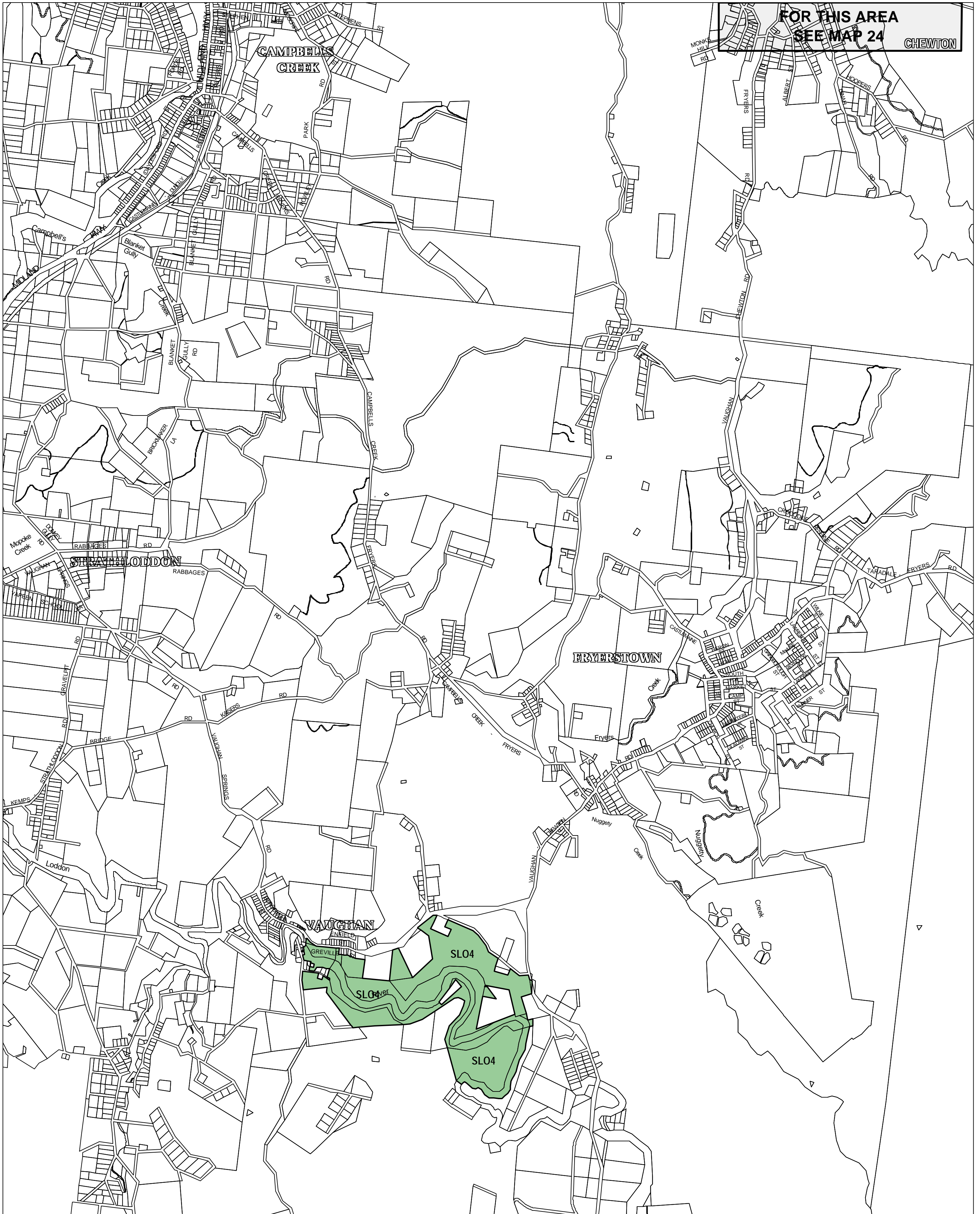


MOUNT ALEXANDER PLANNING SCHEME - LOCAL PROVISION



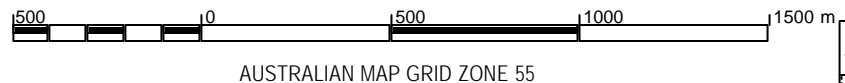
FOR THIS AREA
SEE MAP 24
CHEWTON

This publication is copyright. No part may be reproduced by any process except in accordance with the provisions of the Copyright Act 1968, State of Victoria.

This map should be read in conjunction with additional Planning Overlay Maps (if applicable) as indicated on the INDEX TO MAPS.

Overlays

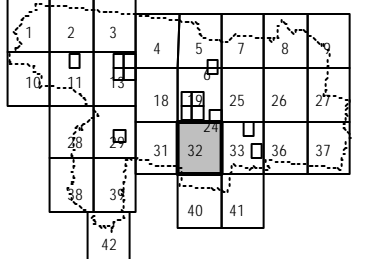
SLO4 Significant Landscape Overlay - Schedule 4



AUSTRALIAN MAP GRID ZONE 55



INDEX TO ADJOINING METRIC SERIES MAP



Printed: 8/10/2007