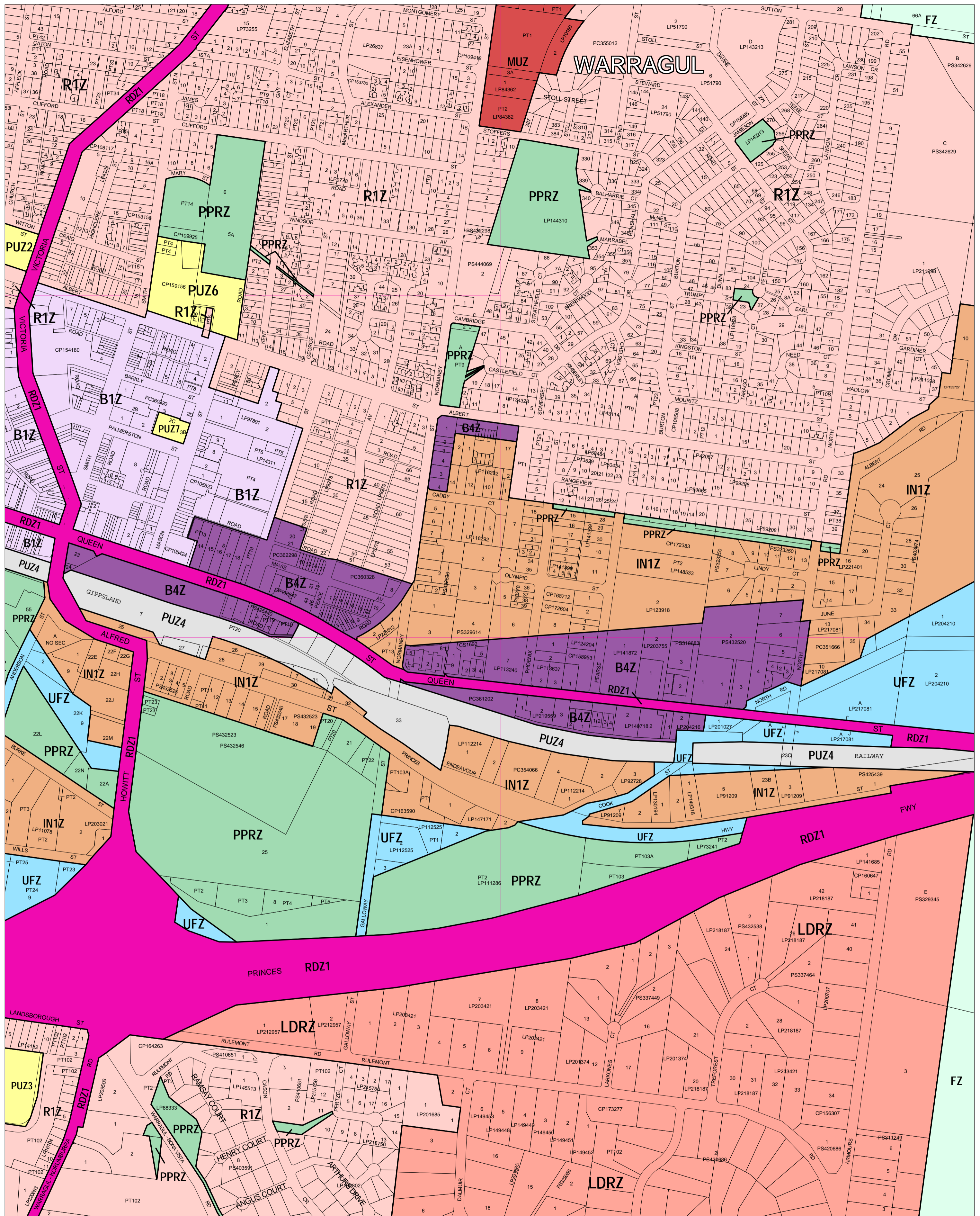


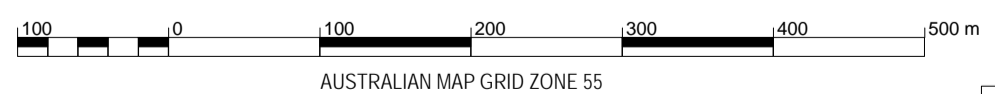
BAW BAW PLANNING SCHEME - LOCAL PROVISION



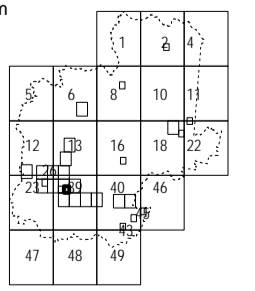
This publication is copyright. No part may be reproduced by any process except in accordance with the provisions of the Copyright Act. © State of Victoria.

This map should be read in conjunction with additional Planning Overlay Maps (if applicable) as indicated on the INDEX TO MAPS.

- | | |
|---|---|
| Business | Public Use Zone - Other Public Use |
| B1Z Business 1 Zone | PUZ7 |
| B2Z Business 2 Zone | PUZ4 Public Use Zone - Transport |
| B4Z Business 4 Zone | RDZ1 Road Zone - Category 1 |
| Industrial | Residential |
| I1Z Industrial 1 Zone | LDRZ Low Density Residential Zone |
| Public Land | MUZ Mixed Use Zone |
| PPRZ Public Park And Recreation Zone | R1Z Residential 1 Zone |
| PUZ1 Public Use Zone - Education | R2Z Farming Zone |
| PUZ2 Public Use Zone - Health And Community | Special Purpose |
| PUZ3 Public Use Zone - Local Government | FZ Fanning Zone |
| | UFZ Urban Floodway Zone |



INDEX TO ADJOINING METRIC SERIES MAP



Printed: 1/2/2008

AMENDMENT C48

ZONES

MAP No 33