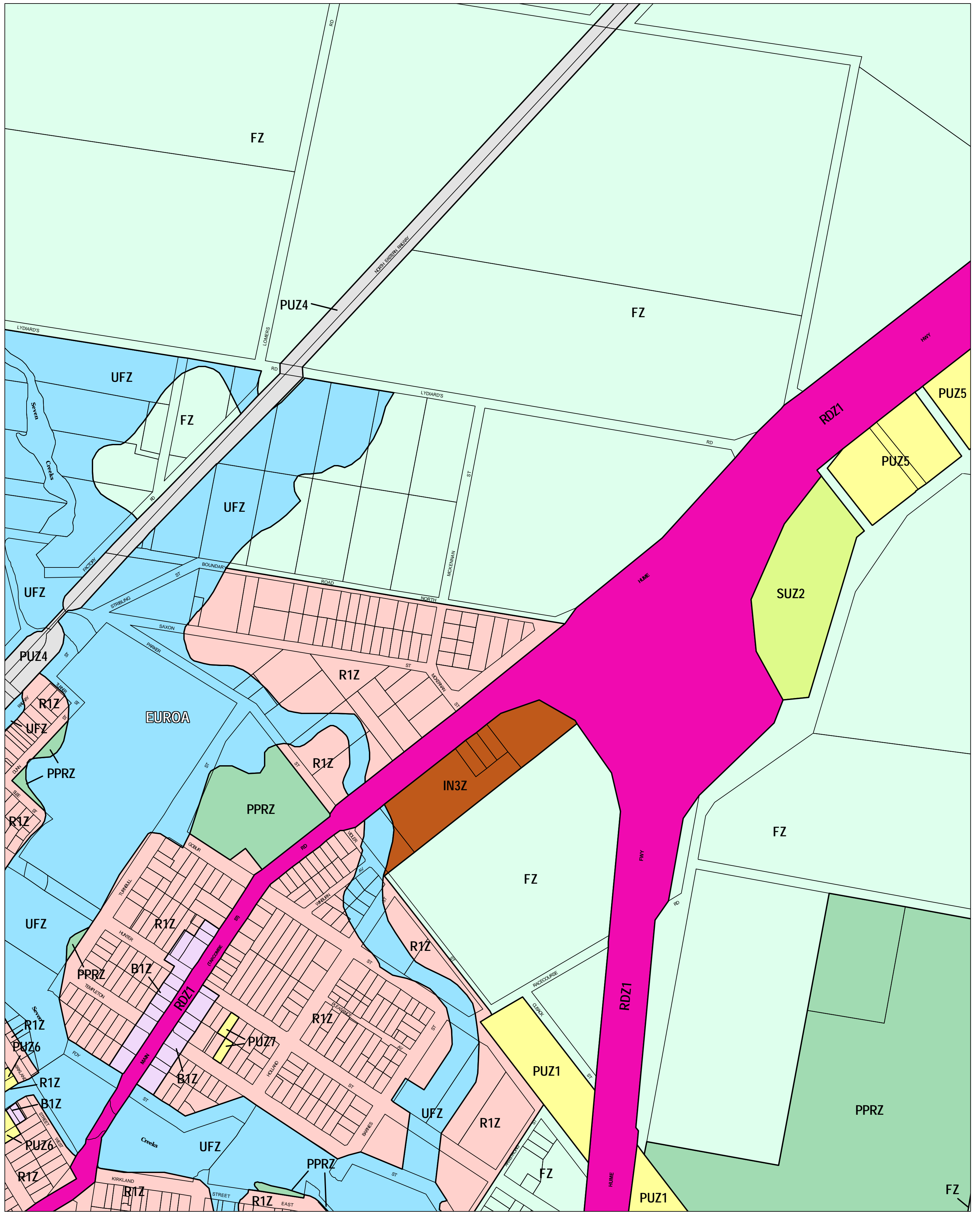
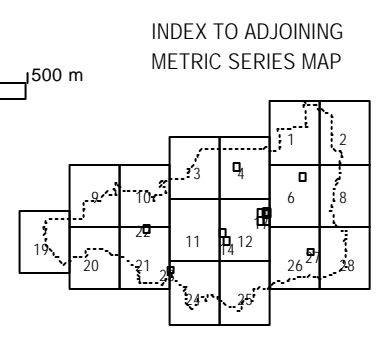
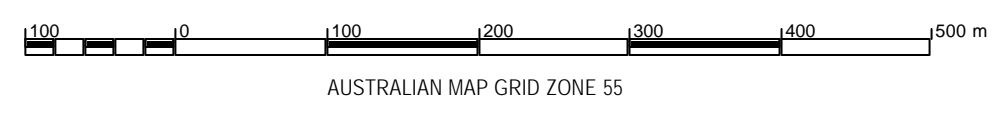


# STRATHBOGIE PLANNING SCHEME - LOCAL PROVISION



This publication is copyright. No part may be reproduced by any process except in accordance with the provisions of the Copyright Act 1968, State of Victoria. This map should be read in conjunction with additional Planning Overlay Maps (if applicable) as indicated on the INDEX TO MAPS.

Business	Public Use Zone - Service And Utility
B1Z Business 1 Zone	PUZ1 Public Use Zone - Service And Utility
Industrial	Public Use Zone - Transport
I3Z Industrial 3 Zone	PUZ4 Public Use Zone - Transport
Public Land	Road Zone - Category 1
PPRZ Public Park And Recreation Zone	RDZ1 Road Zone - Category 1
PUZ5 Public Use Zone - Cemetery/Crematorium	R1Z Residential 1 Zone
PUZ6 Public Use Zone - Local Government	R2Z Residential 2 Zone
PUZ7 Public Use Zone - Other Public Use	Rural FZ Farming Zone
	Special Purpose SUZ2 Special Use Zone - Schedule 2
	UFZ Urban Floodway Zone



Printed: 1/11/2007

AMENDMENT C24