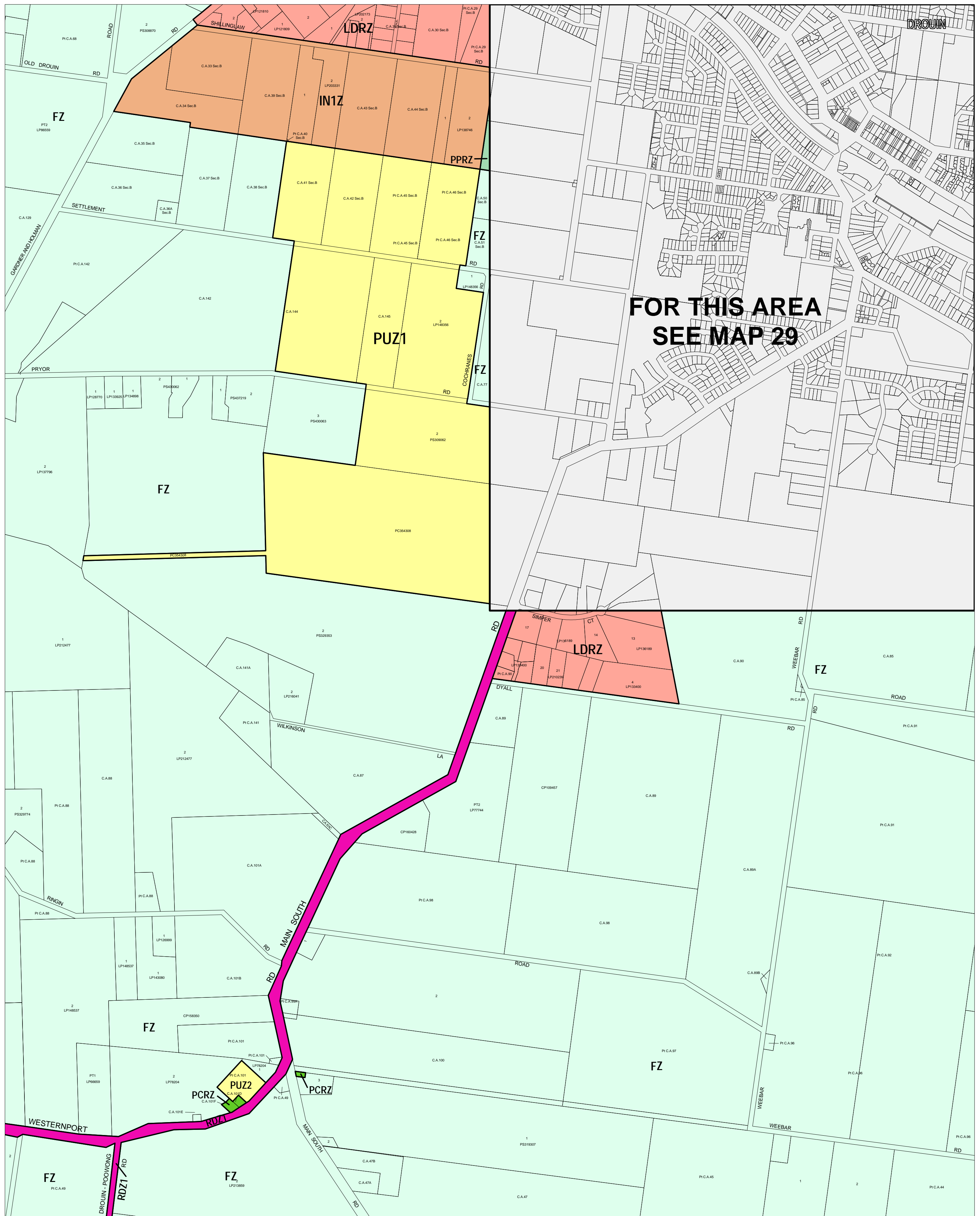


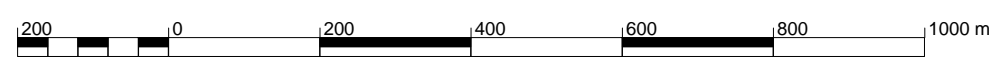
# BAW BAW PLANNING SCHEME - LOCAL PROVISION



This publication is copyright. No part may be reproduced by any process except in accordance with the provisions of the Copyright Act. © State of Victoria.

This map should be read in conjunction with additional Planning Overlay Maps (if applicable) as indicated on the INDEX TO MAPS.

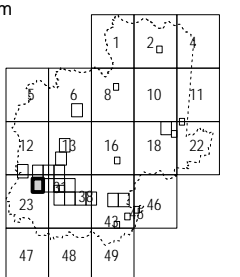
- |  |                           |
|--|---------------------------|
| <b>Industrial</b>                          | <b>Residential 1 Zone</b> |
| IN1Z Industrial 1 Zone                     | R1Z Residential 1 Zone    |
| <b>Public Land</b>                         | <b>Rural</b>              |
| PCRZ Public Conservation And Resource Zone | FZ Farming Zone           |
| PPRZ Public Park And Recreation Zone       |                           |
| PUZ2 Public Use Zone Education             |                           |
| PUZ1 Public Use Zone Service And Utility   |                           |
| PUZ4 Public Use Zone Transport             |                           |
| <b>Road Zone Category 1</b>                |                           |
| RDZ1 Road Zone Category 1                  |                           |
| <b>Residential</b>                         |                           |
| LDRZ Low Density Residential Zone          |                           |



AUSTRALIAN MAP GRID ZONE 55



INDEX TO ADJOINING METRIC SERIES MAP



Printed: 24/10/2006

AMENDMENT C37

ZONES

MAP No 28