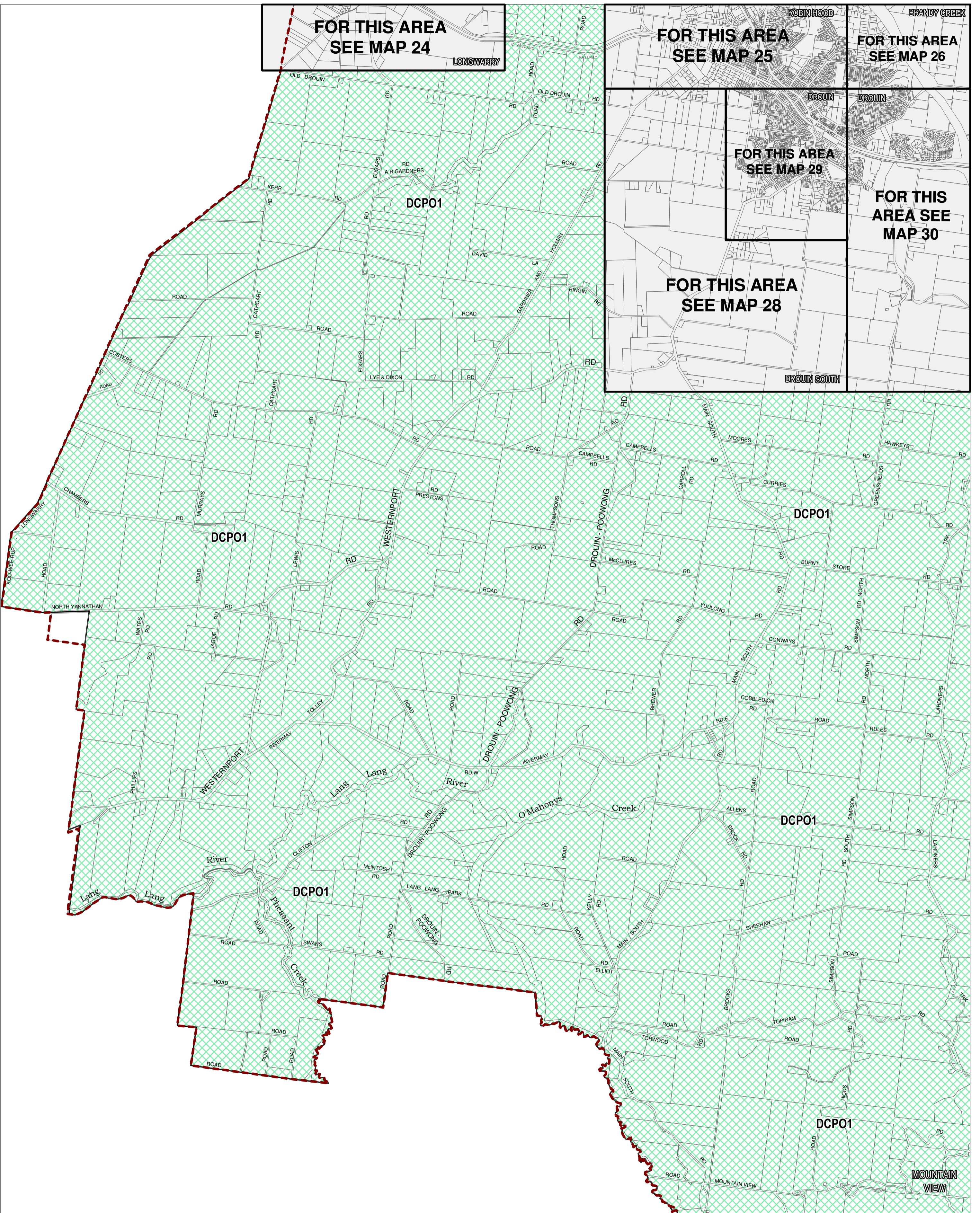


# BAW BAW PLANNING SCHEME - LOCAL PROVISION



**FOR THIS AREA  
SEE MAP 24**

**FOR THIS AREA  
SEE MAP 25**

**FOR THIS AREA  
SEE MAP 26**

**FOR THIS AREA  
SEE MAP 29**

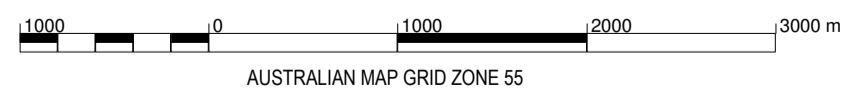
**FOR THIS AREA  
SEE  
MAP 30**

**FOR THIS AREA  
SEE MAP 28**

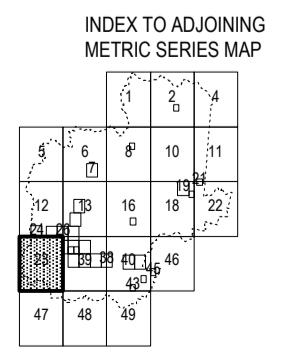
This publication is copyright. No part may be reproduced by any process except in accordance with the provisions of the Copyright Act. © State of Victoria.

This map should be read in conjunction with additional Planning Overlay Maps (if applicable) as indicated on the INDEX TO MAPS.

**Overlays**  
 Development Contributions Plan  
 Overlay - Schedule 1



AUSTRALIAN MAP GRID ZONE 55



Printed: 17/7/2015

AMENDMENT C112