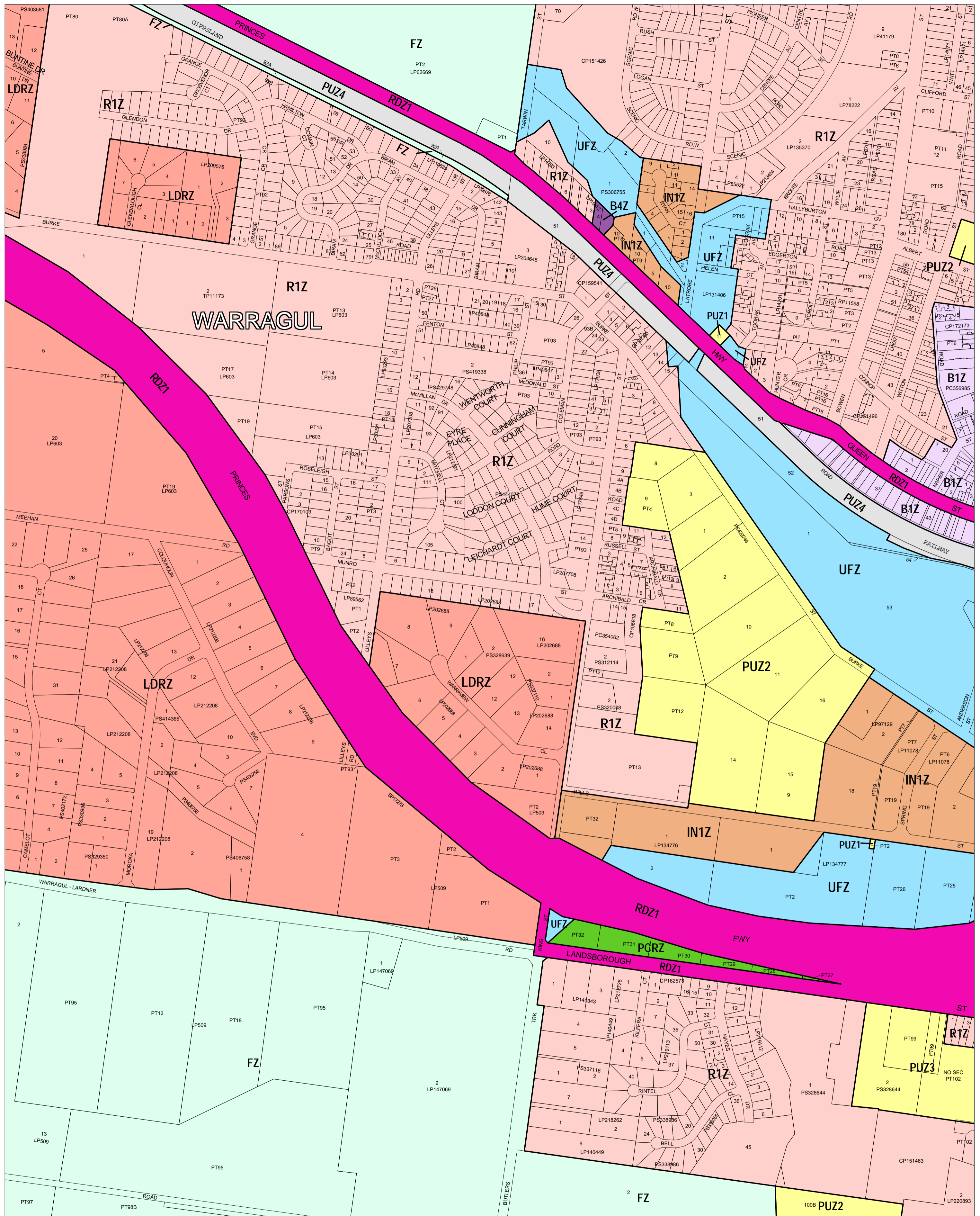


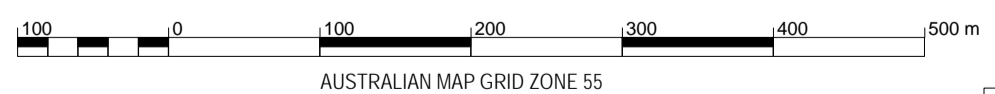
BAW BAW PLANNING SCHEME - LOCAL PROVISION



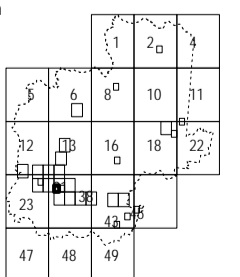
This publication is copyright. No part may be reproduced by any process except in accordance with the provisions of the Copyright Act. © State of Victoria.

This map should be read in conjunction with additional Planning Overlay Maps (if applicable) as indicated on the INDEX TO MAPS.

Business	Public Land	Rural	Special Purpose
B1Z Business 1 Zone	PUZ4 Public Use Zone - Transport	FZ Farming Zone	UFZ Urban Floodway Zone
B4Z Business 4 Zone	RDZ1 Road Zone - Category 1		
Industrial	Residential		
IN1Z Industrial 1 Zone	LDRZ Low Density Residential Zone		
	R1Z Residential 1 Zone		
Public Land			
PUZ1 Public Use Zone - Service And Utility			
PUZ2 Public Use Zone - Education			
PUZ3 Public Use Zone - Health And Community			
PUZ4 Public Use Zone - Transport			



INDEX TO ADJOINING METRIC SERIES MAP



Printed: 27/4/2007

AMENDMENT C41 PART 1

ZONES

MAP No 32