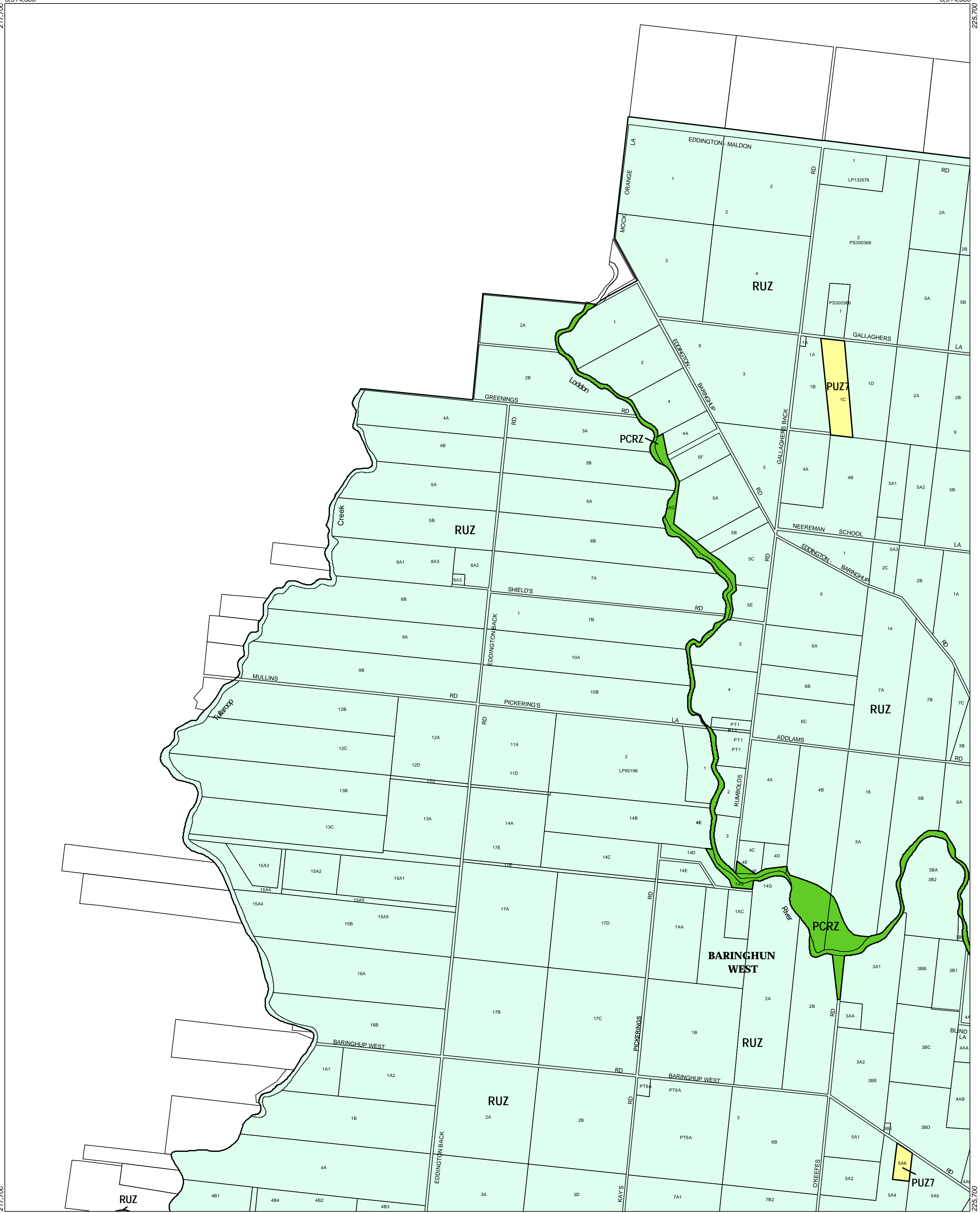


# MOUNT ALEXANDER PLANNING SCHEME - LOCAL PROVISION

5,914,500

5,914,500

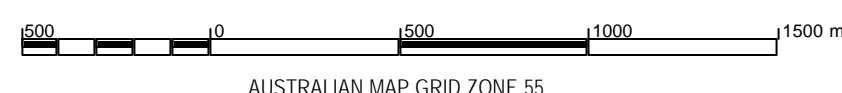


5,904,500

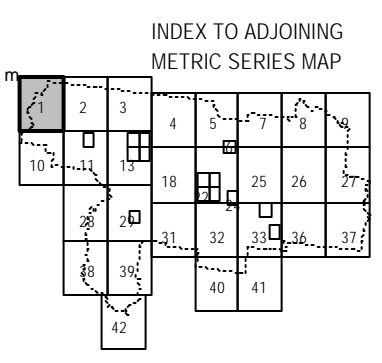
5,904,500

This publication is copyright. No part may be reproduced by any process except in accordance with the provisions of the Copyright Act 1968, State of Victoria. This map should be read in conjunction with additional Planning Overlay Maps (if applicable) as indicated on the INDEX TO MAPS.

Public Land	
	Public Conservation And Resource Zone
	Public Use Zone Other Public Use
	Rural Zone



AUSTRALIAN MAP GRID ZONE 55



Printed: 24/6/2003

ZONES

MAP No 1