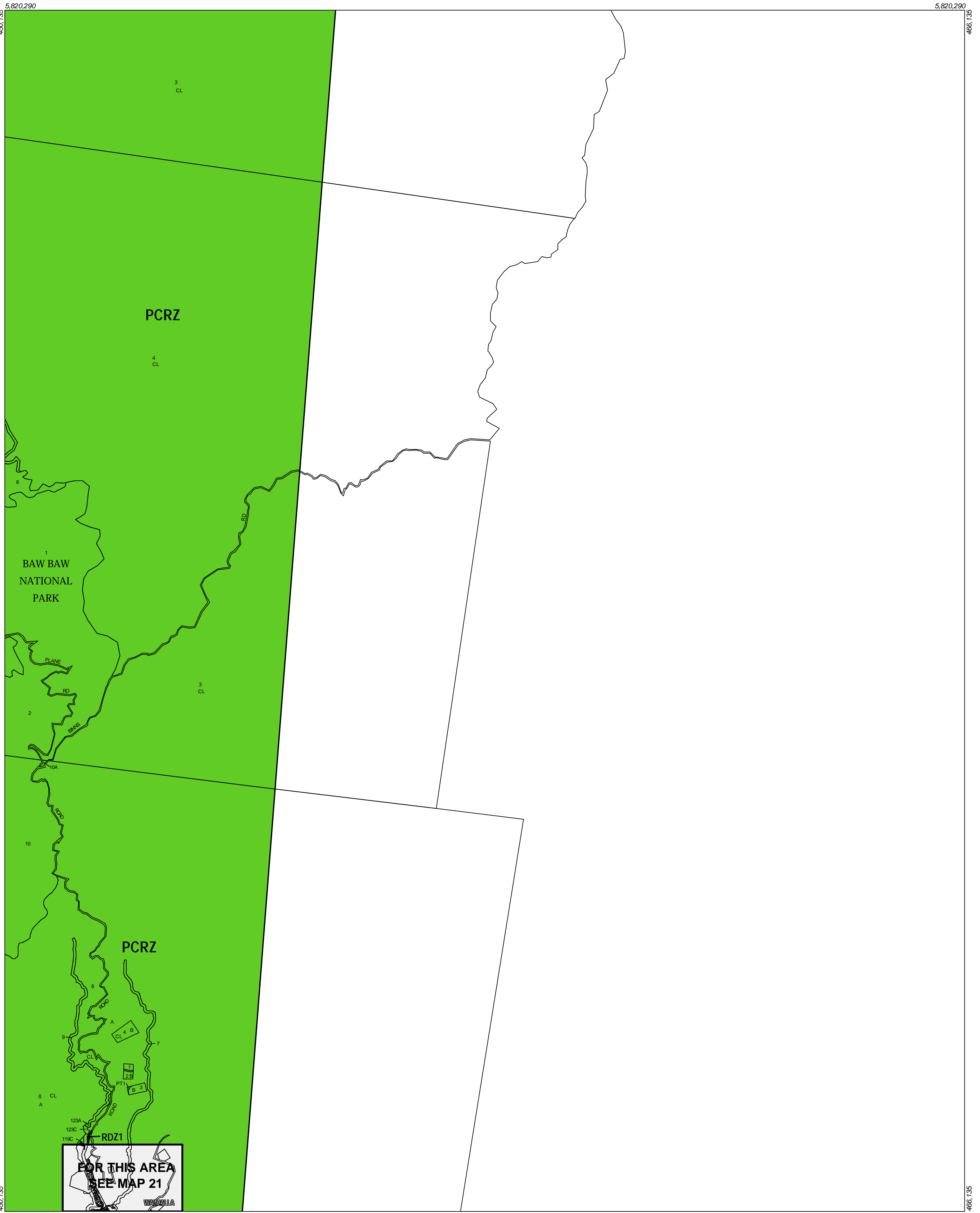


BAW BAW PLANNING SCHEME - LOCAL PROVISION

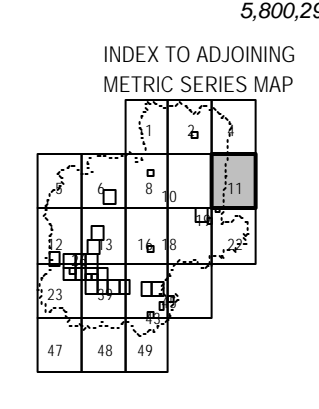
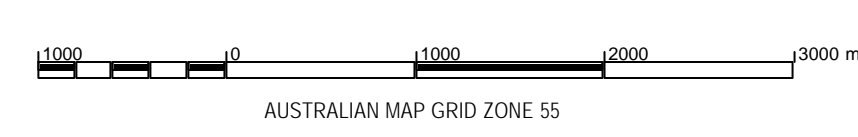


**FOR THIS AREA
SEE MAP 21**

This publication is copyright. No part may be reproduced by any process except in accordance with the provisions of the Copyright Act © State of Victoria.

This map should be read in conjunction with additional Planning Overlay Maps (if applicable) as indicated on the INDEX TO MAPS.

Public Land	
	Public Conservation And Resource Zone
	Road Zone Category 1



Amendment C17
Printed: 2016/2003