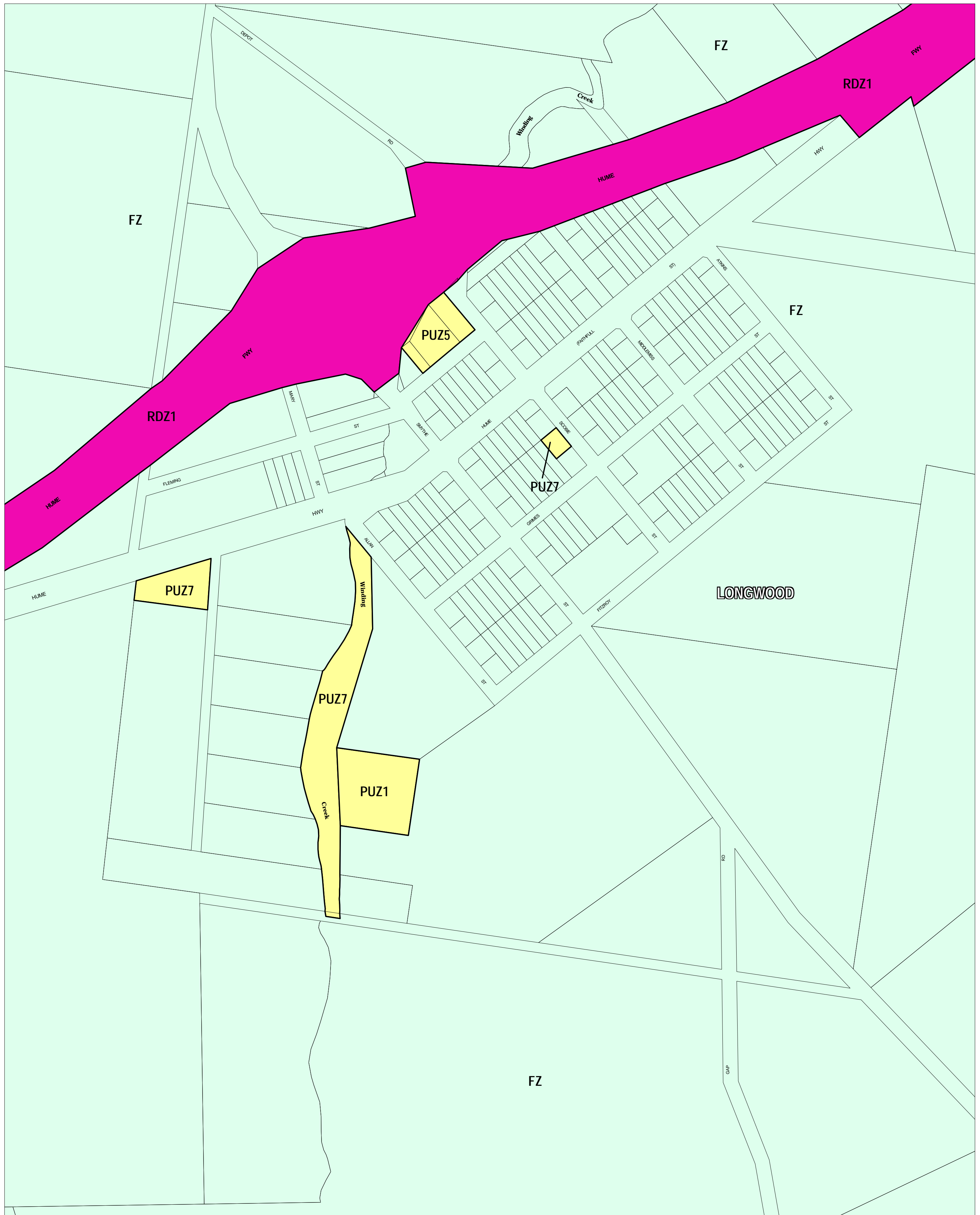


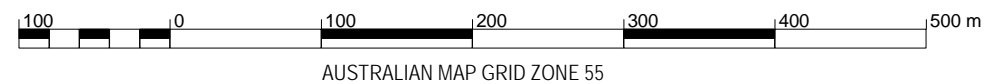
STRATHBOGIE PLANNING SCHEME - LOCAL PROVISION



This publication is copyright. No part may be reproduced by any process except in accordance with the provisions of the Copyright Act. © State of Victoria.

This map should be read in conjunction with additional Planning Overlay Maps (if applicable) as indicated on the INDEX TO MAPS.

Public Land	
	Public Use Zone
	Cemetery/crematorium
	Public Use Zone Other Public Use
	Public Use Zone Service And Utility
	Road Zone Category 1
Rural	
	Farming Zone

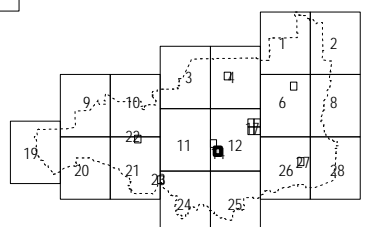


AUSTRALIAN MAP GRID ZONE 55

THIS MAP INCORPORATES APPROVED ZONES AS AT: 04/05/2006 AMENDMENT C35



INDEX TO ADJOINING METRIC SERIES MAP



Printed: 10/5/2006