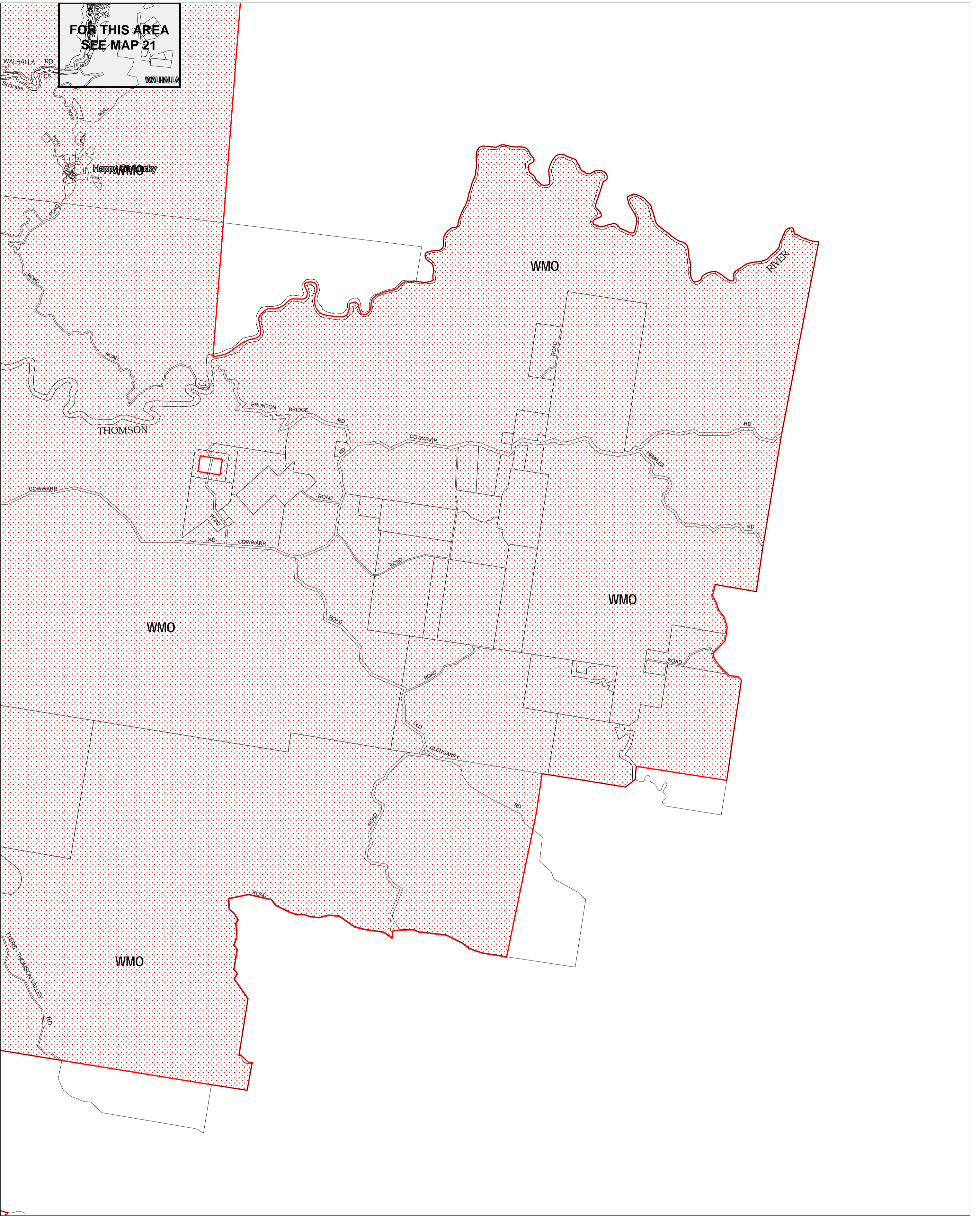


# BAW BAW PLANNING SCHEME - LOCAL PROVISION



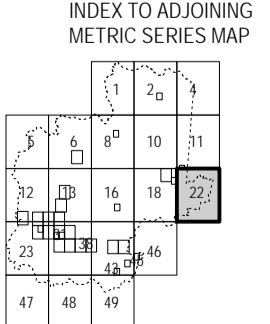
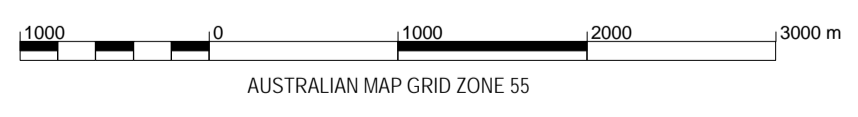
**FOR THIS AREA  
SEE MAP 21**

This publication is copyright. No part may be reproduced by any process except in accordance with the provisions of the Copyright Act. © State of Victoria.

This map should be read in conjunction with additional Planning Overlay Maps (if applicable) as indicated on the INDEX TO MAPS.

**Overlays**

- WMO Wildfire Management Overlay



Printed: 24/1/2007

**AMENDMENT C33**