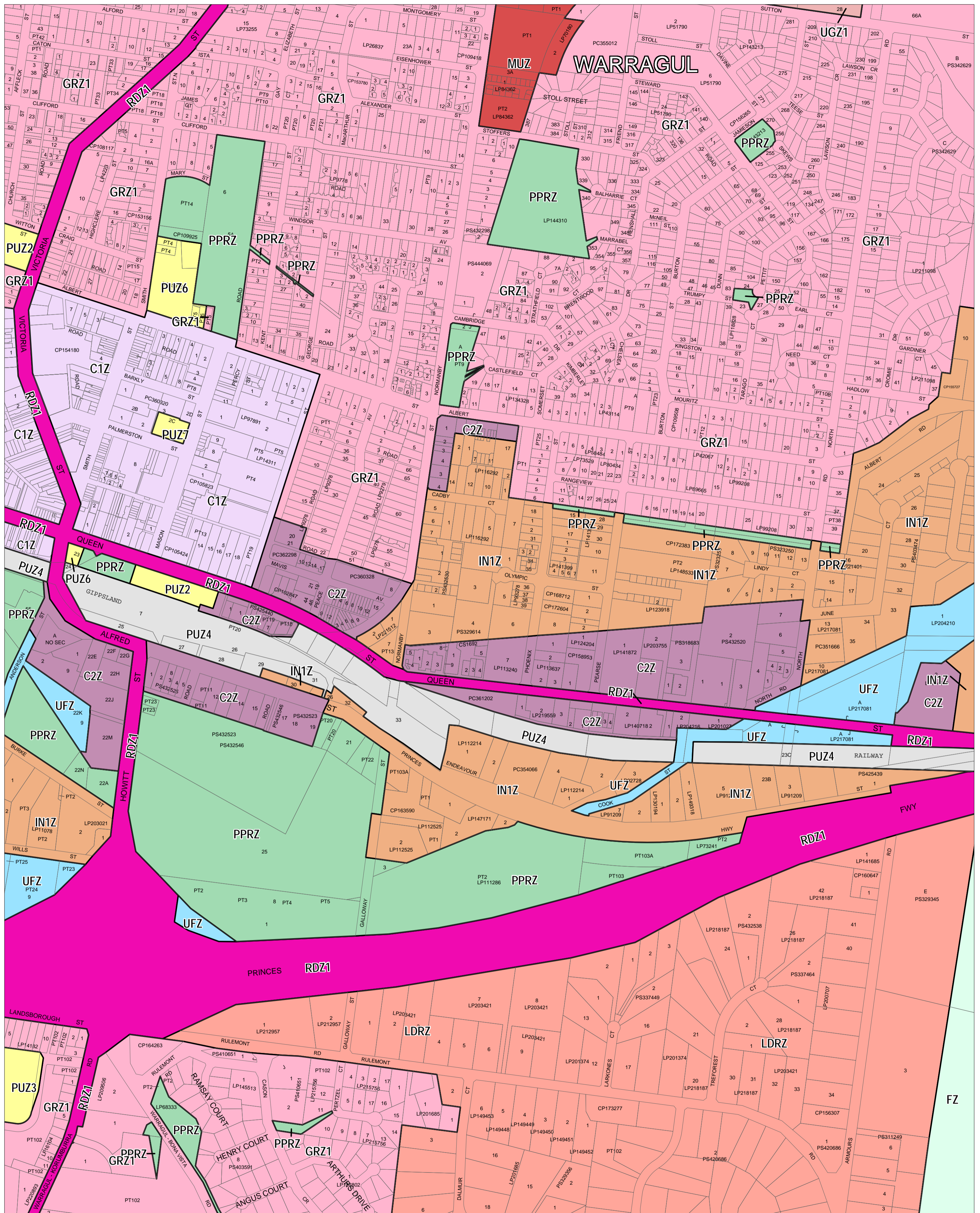
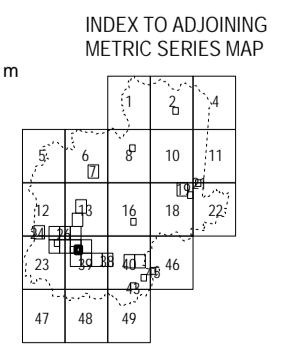
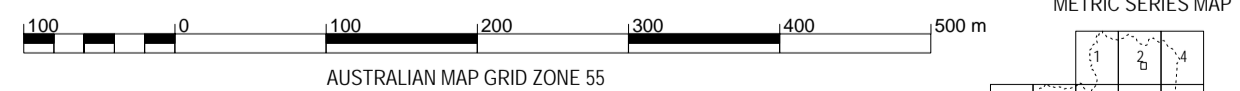


# BAW BAW PLANNING SCHEME - LOCAL PROVISION



This publication is copyright. No part may be reproduced by any process except in accordance with the provisions of the Copyright Act. © State of Victoria. This map should be read in conjunction with additional Planning Overlay Maps (if applicable) as indicated on the INDEX TO MAPS.

<b>Commercial</b>	<b>Public Use Zone - Other Public Use</b>	<b>Urban Growth Zone - Schedule 1</b>
C1Z Commercial 1 Zone	PUZ1 Public Use Zone - Other Public Use	UGZ1 Urban Growth Zone - Schedule 1
C2Z Commercial 2 Zone	PUZ2 Public Use Zone - Transport	
<b>Industrial</b>	<b>Road Zone - Category 1</b>	
IN1Z Industrial 1 Zone	RDZ1 Road Zone - Category 1	
<b>Residential</b>	<b>General Residential Zone - Schedule 1</b>	
GR1 General Residential Zone - Schedule 1	GRZ1 General Residential Zone - Schedule 1	
<b>Public Land</b>	<b>Low Density Residential Zone</b>	
PPRZ Public Park And Recreation Zone	LDRZ Low Density Residential Zone	
PUZ2 Public Use Zone - Education	<b>Mixed Use Zone</b>	
PUZ3 Public Use Zone - Health And Community	MUZ Mixed Use Zone	
PUZ6 Public Use Zone - Local Government	<b>Rural</b>	
	FZ Farming Zone	
	<b>Special Purpose</b>	
	UFZ Urban Floodway Zone	



Printed: 24/10/2014

AMENDMENT C108