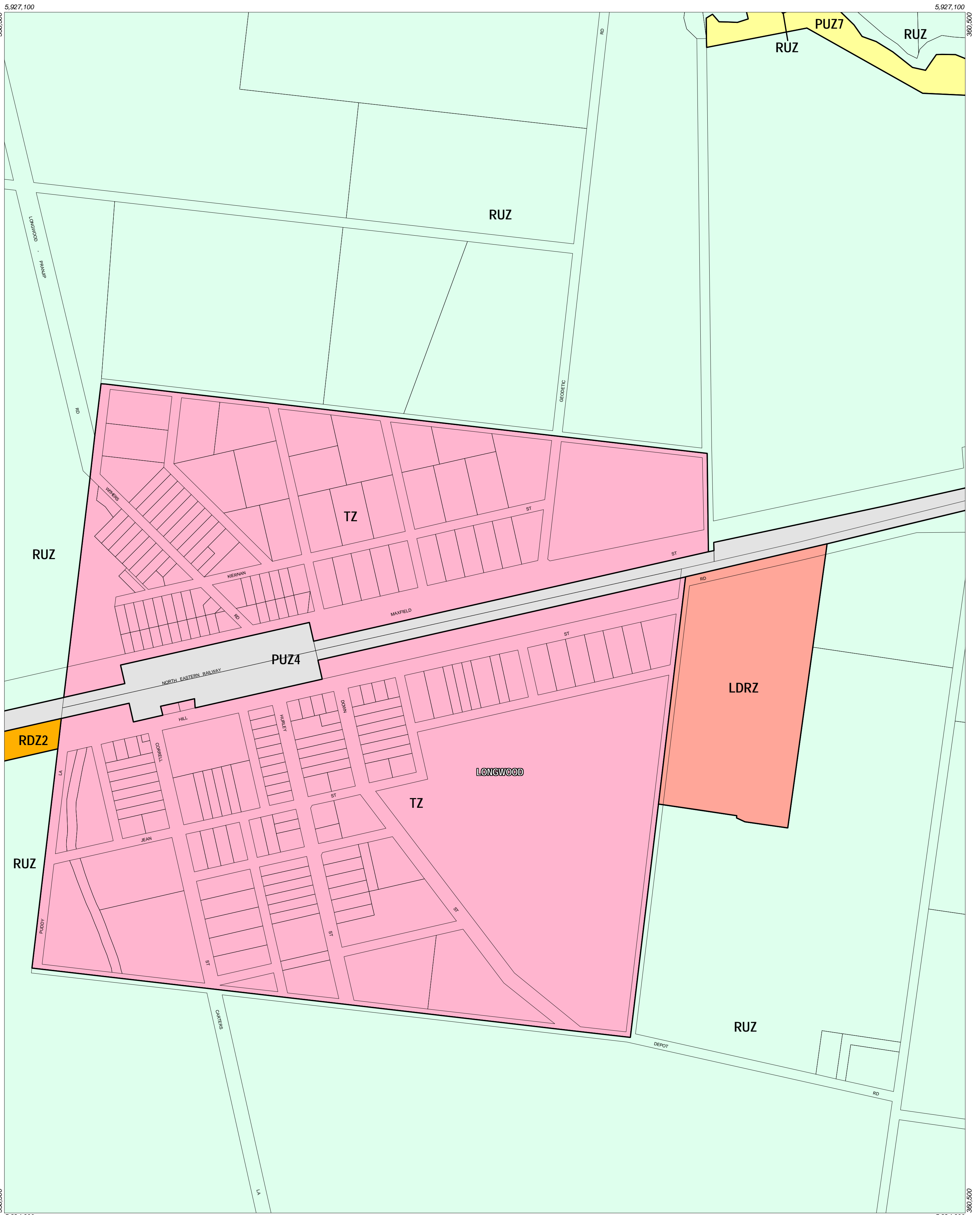
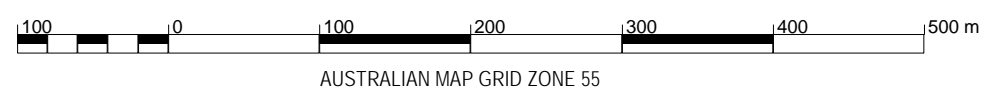


STRATHBOGIE PLANNING SCHEME - LOCAL PROVISION

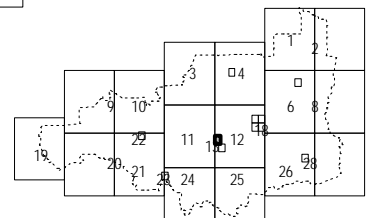


This publication is copyright. No part may be reproduced by any process except in accordance with the provisions of the Copyright Act. © State of Victoria. This map should be read in conjunction with additional Planning Overlay Maps (if applicable) as indicated on the INDEX TO MAPS.

- Public Land**
- Public Use Zone Other Public Use
 - Public Use Zone Transport
 - Road Zone Category 2
- Residential**
- Low Density Residential Zone
 - Township Zone
- Rural**
- Rural Zone



AUSTRALIAN MAP GRID ZONE 55



Printed: 19/6/2003