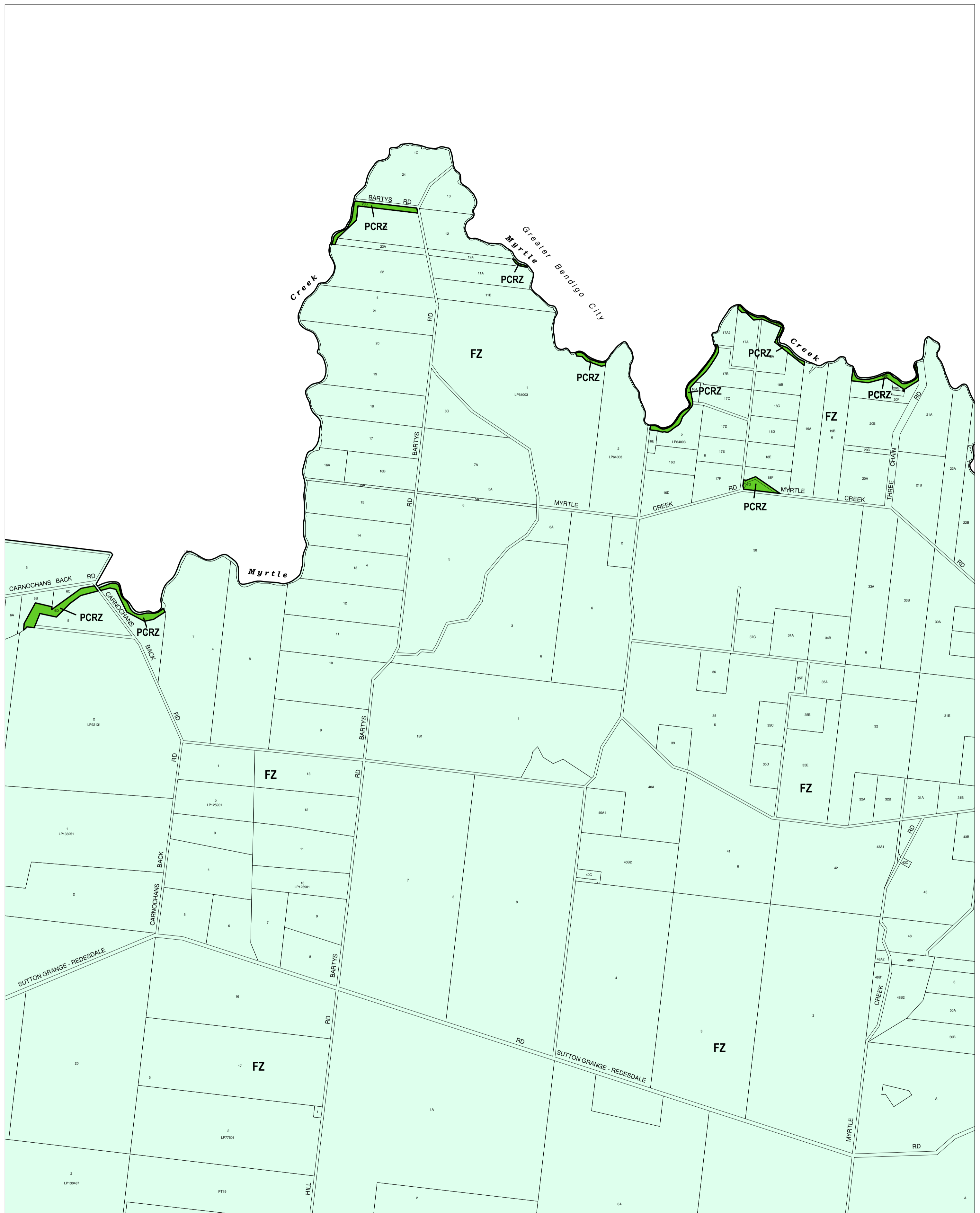


# MOUNT ALEXANDER PLANNING SCHEME - LOCAL PROVISION



This publication is copyright. No part may be reproduced by any process except in accordance with the provisions of the Copyright Act. © State of Victoria.

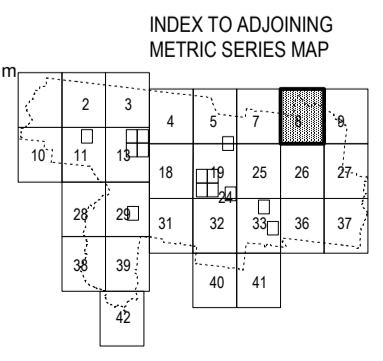
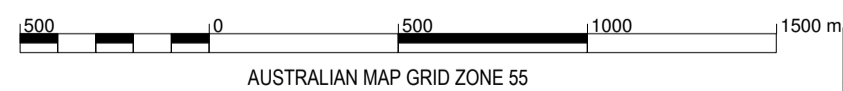
This map should be read in conjunction with additional Planning Overlay Maps (if applicable) as indicated on the INDEX TO MAPS.

**Public Land**

PCRZ Public Conservation And Resource Zone

**Rural**

FZ Farming Zone



Printed: 7/4/2011

AMENDMENT C37