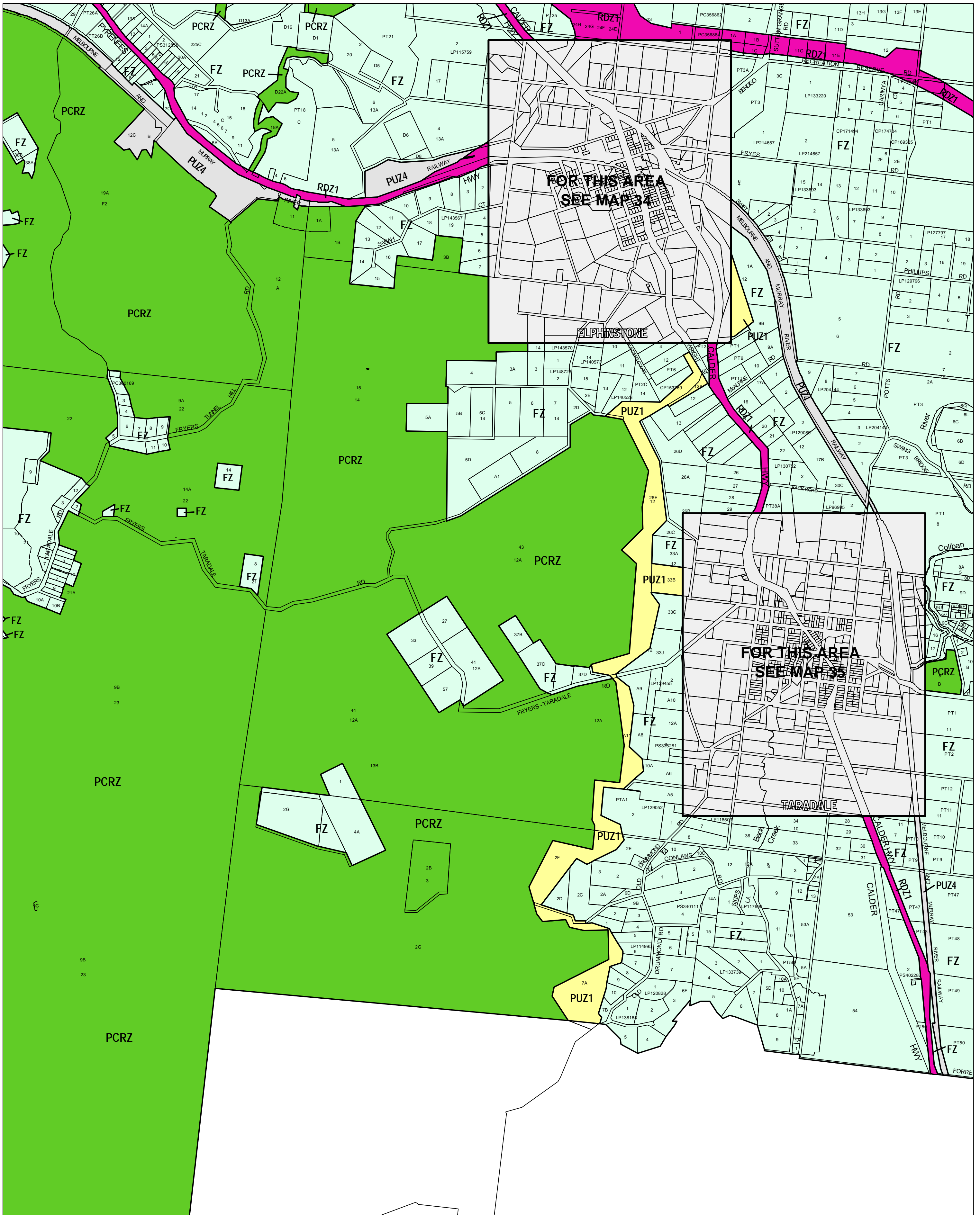


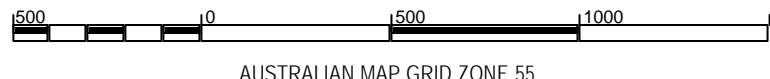
MOUNT ALEXANDER PLANNING SCHEME - LOCAL PROVISION



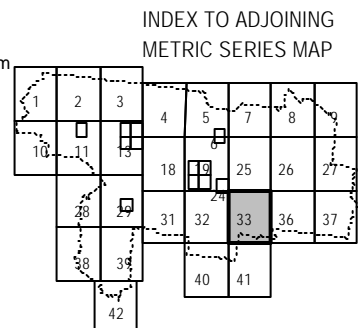
This publication is copyright. No part may be reproduced by any process except in accordance with the provisions of the Copyright Act 1968 of the State of Victoria.

This map should be read in conjunction with additional Planning Overlay Maps (if applicable) as indicated on the INDEX TO MAPS.

- Public Land**
- Public Conservation And Resource Zone
 - Public Use Zone Service And Utility
 - Public Use Zone Transport
 - Road Zone Category 1
 - Farming Zone



AUSTRALIAN MAP GRID ZONE 55



Printed: 14/8/2006

AMENDMENT C35