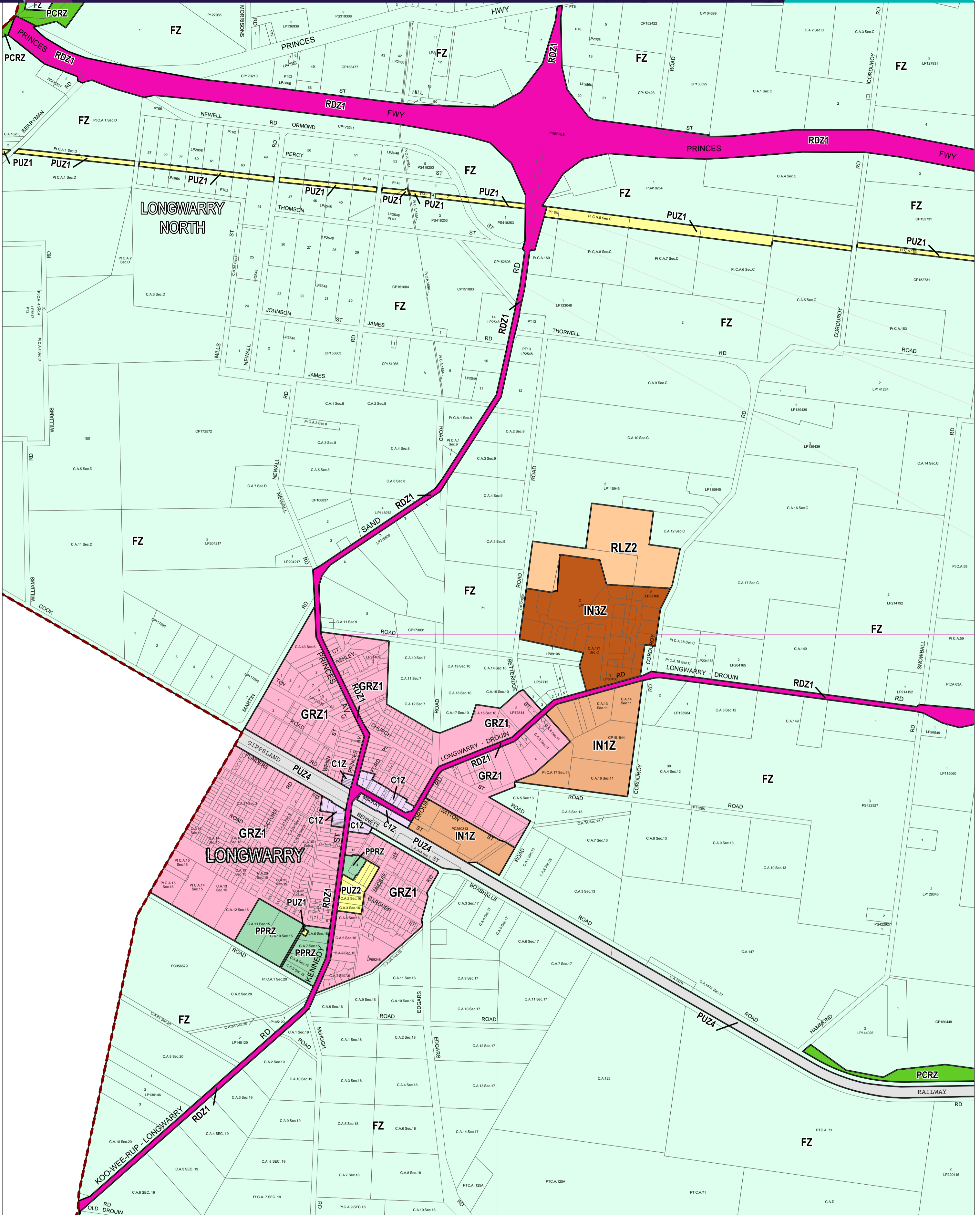


# BAW BAW PLANNING SCHEME - LOCAL PROVISION

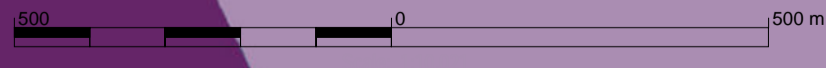


This publication is copyright. No part may be reproduced by any process except in accordance with the provisions of the Copyright Act. © State of Victoria.

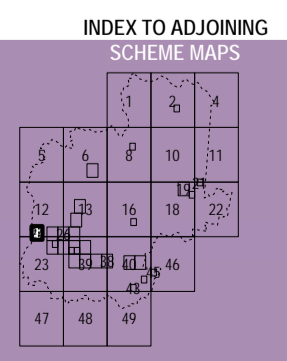
This map should be read in conjunction with additional Planning Overlay Maps (if applicable) as indicated on the INDEX TO MAPS.

- |  |  |
|--|--|
| <b>Commercial</b>                          | <b>Public Use Zone - Transport</b>         |
| C1Z Commercial 1 Zone                      | PUZ4                                       |
| <b>Industrial</b>                          | <b>Road Zone - Category 1</b>              |
| IN1Z Industrial 1 Zone                     | RDZ1                                       |
| IN3Z Industrial 3 Zone                     | <b>Residential</b>                         |
| <b>Public Land</b>                         | GRZ1 General Residential Zone - Schedule 1 |
| PCRZ Public Conservation And Resource Zone | <b>Rural</b>                               |
| PPRZ Public Park And Recreation Zone       | FZ Farming Zone                            |
| PUZ2 Public Use Zone - Education           | RLZ2 Rural Living Zone - Schedule 2        |
| PUZ1 Public Use Zone - Service And Utility |  |

Municipal Boundary



AUSTRALIAN MAP GRID ZONE 55  
PREPARED BY: Planning Mapping Services



Printed: 9/12/2016

## AMENDMENT C89 PART 1



Environment, Land, Water and Planning