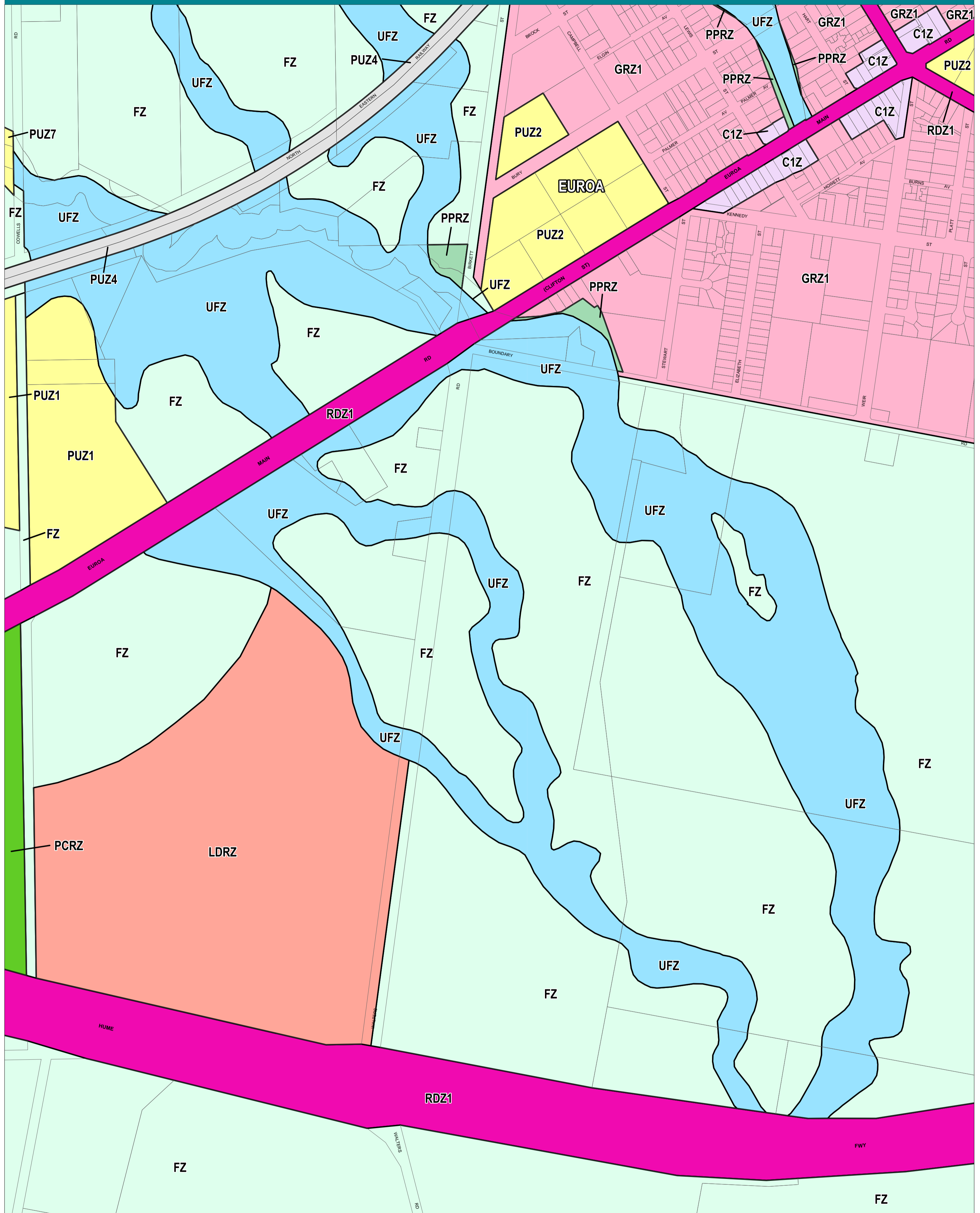
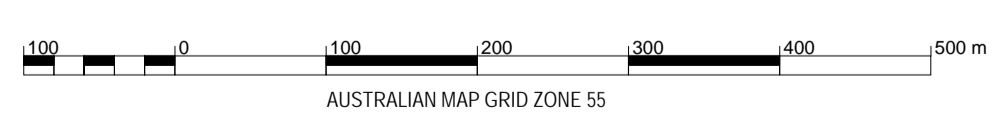


STRATHBOGIE PLANNING SCHEME - LOCAL PROVISION

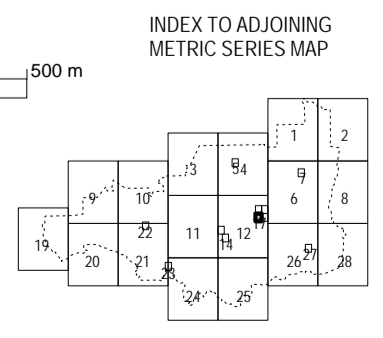


This publication is copyright. No part may be reproduced by any process except in accordance with the provisions of the Copyright Act. © State of Victoria.
 This map should be read in conjunction with additional Planning Overlay Maps (if applicable) as indicated on the INDEX TO MAPS.

Commercial	Road Zone - Category 1
C1Z Commercial 1 Zone	RDZ1 Road Zone - Category 1
Public Land	Residential
PCRZ Public Conservation And Resource Zone	GRZ1 General Residential Zone - Schedule 1
PPRZ Public Park And Recreation Zone	LDRZ Low Density Residential Zone
PUZ2 Public Use Zone - Education	Rural
PUZ3 Public Use Zone - Other Public Use	FZ Farming Zone
PUZ1 Public Use Zone - Service And Utility	Special Purpose
PUZ4 Public Use Zone - Transport	UFZ Urban Floodway Zone



PREPARED BY: Planning Mapping Services



Printed: 9/11/2015

AMENDMENT C32