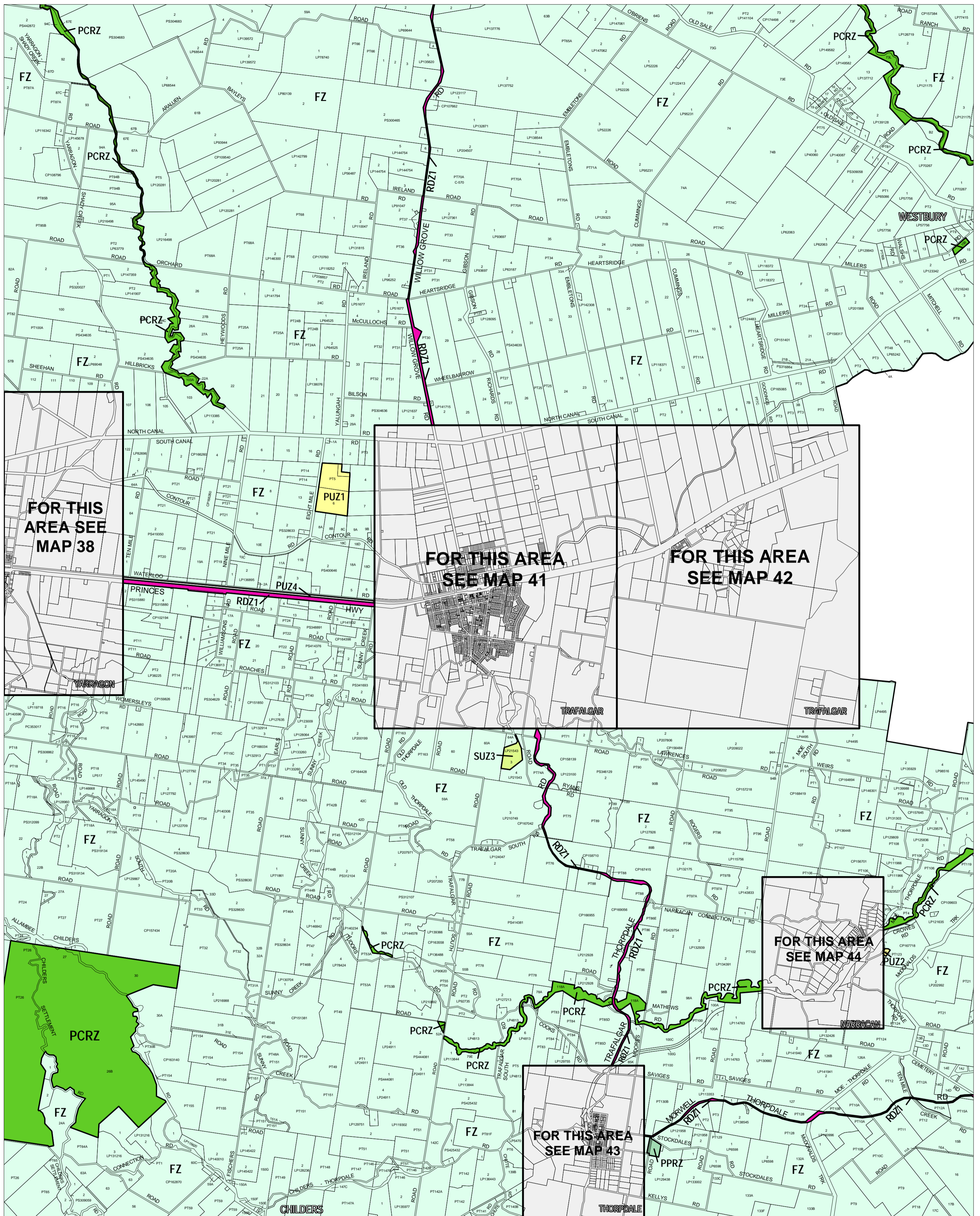



# BAW BAW PLANNING SCHEME - LOCAL PROVISION



This publication is copyright. No part may be reproduced by any process except in accordance with the provisions of the Copyright Act. © State of Victoria.

This map should be read in conjunction with additional Planning Overlay Maps (if applicable) as indicated on the INDEX TO MAPS.

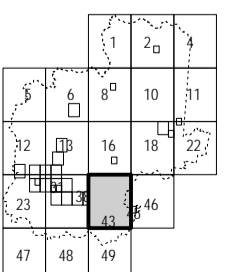
- |  |                             |
|--|-----------------------------|
| <b>Business</b>                            | <b>Road Zone Category 1</b> |
| B1Z Business 1 Zone                        | R1Z Residential 1 Zone      |
| <b>Industrial</b>                          | <b>Rural</b>                |
| I1Z Industrial 1 Zone                      | FZ Farming Zone             |
| <b>Public Land</b>                         | <b>Special Purpose</b>      |
| PCRZ Public Conservation And Resource Zone | SUZ3 Special Use Zone 3     |
| PPRZ Public Park And Recreation Zone       |                             |
| PUZ2 Public Use Zone Education             |                             |
| PUZ1 Public Use Zone Service And Utility   |                             |
| PUZ4 Public Use Zone Transport             |                             |



AUSTRALIAN MAP GRID ZONE 55



INDEX TO ADJOINING METRIC SERIES MAP



Printed: 24/10/2006

AMENDMENT C37

ZONES

MAP No 40