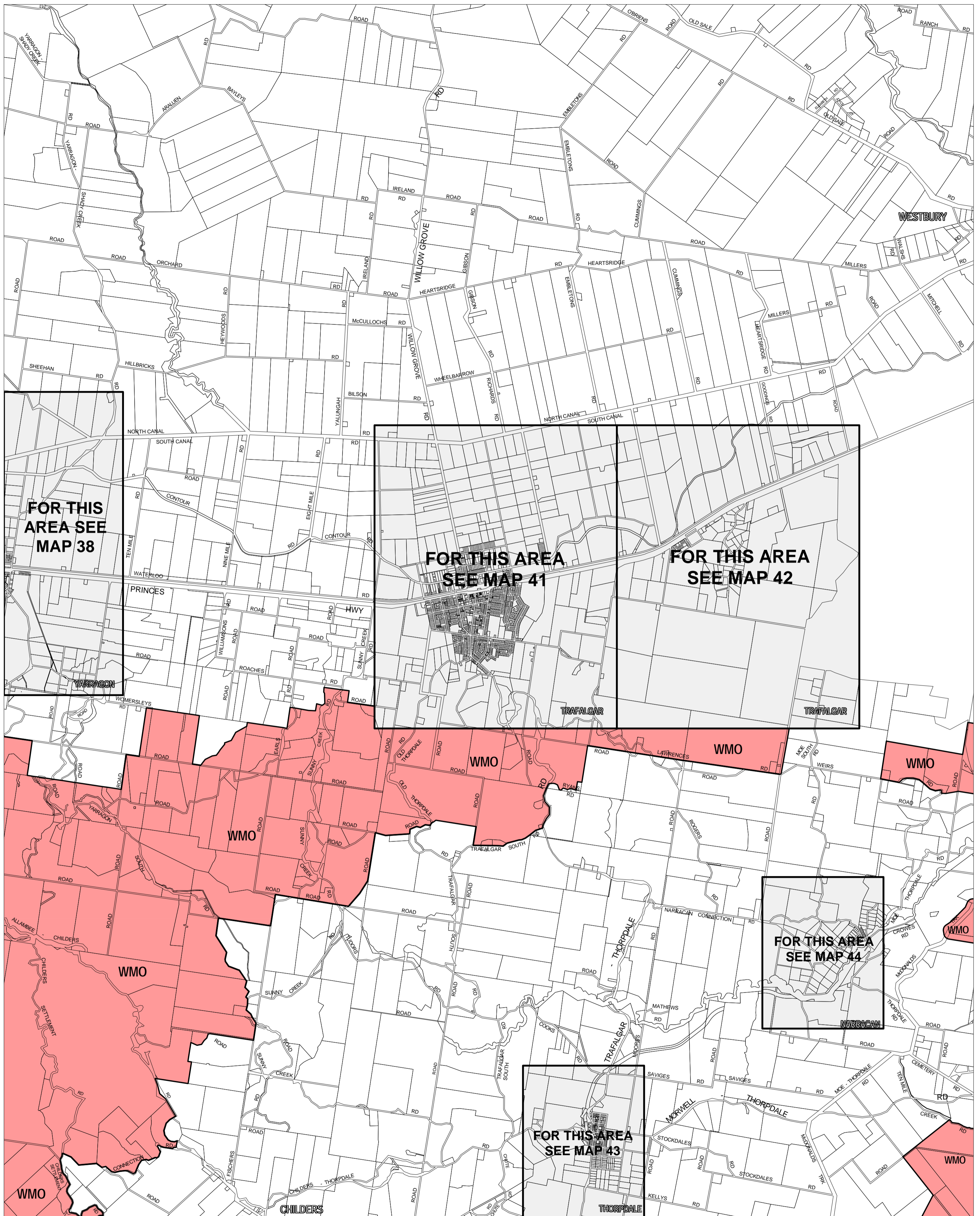


# BAW BAW PLANNING SCHEME - LOCAL PROVISION




This publication is copyright. No part may be reproduced by any process except in accordance with the provisions of the Copyright Act. © State of Victoria.

This map should be read in conjunction with additional Planning Overlay Maps (if applicable) as indicated on the INDEX TO MAPS.

### Overlays

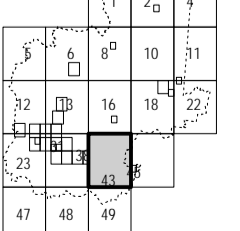
WMO Wildfire Management Overlay



AUSTRALIAN MAP GRID ZONE 55



### INDEX TO ADJOINING METRIC SERIES MAP



Printed: 20/7/2007

AMENDMENT C33