

75

20/01/2012
VC88

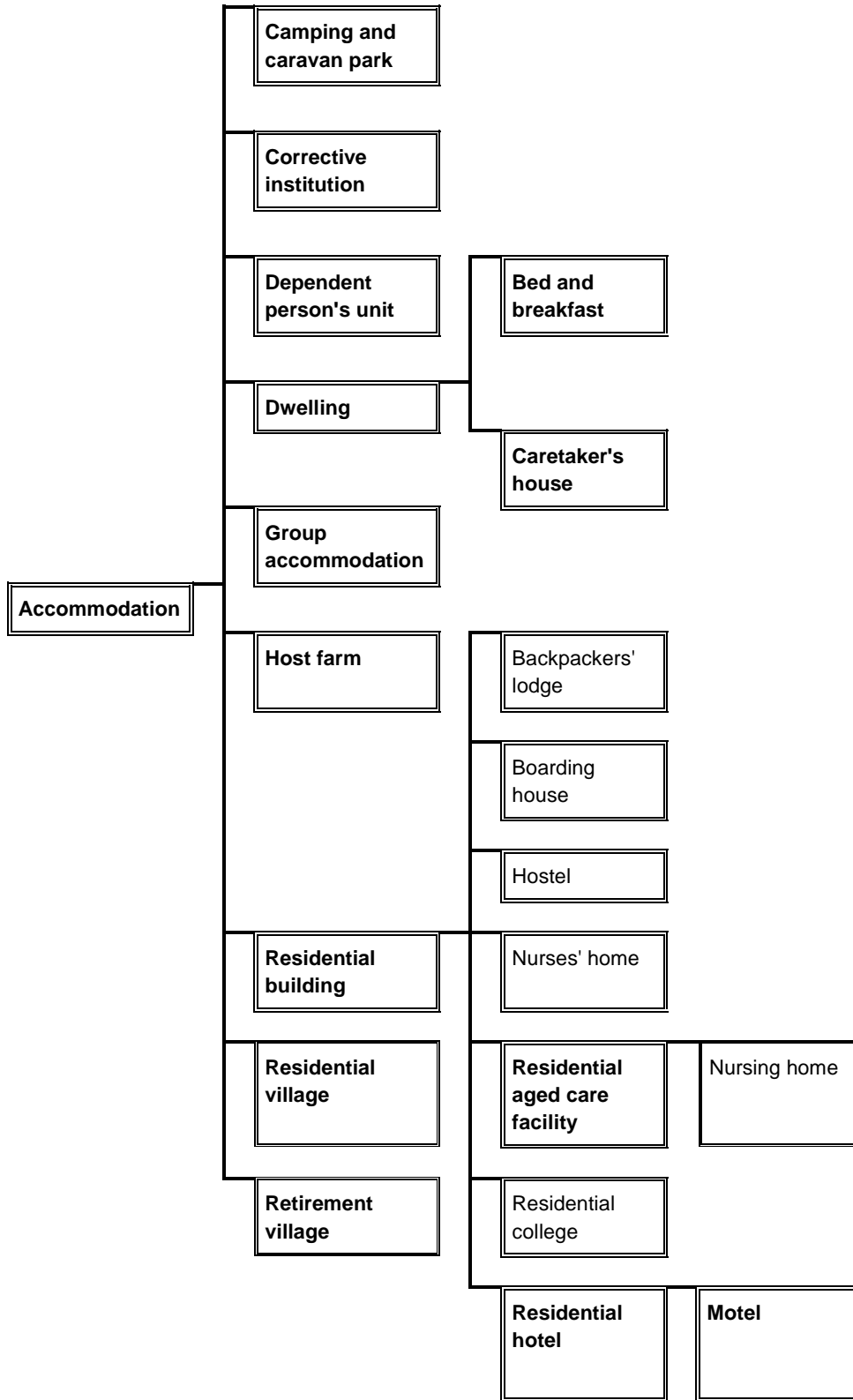
NESTING DIAGRAMS

The information in the table to Clause 74 is set out in the following diagrams as a means of indicating the nesting of land use terms.

Land use terms that are not nested are listed separately. If there is any inconsistency between the table and the diagrams or list, the table to Clause 74 prevails.

75.01 ACCOMMODATION GROUP

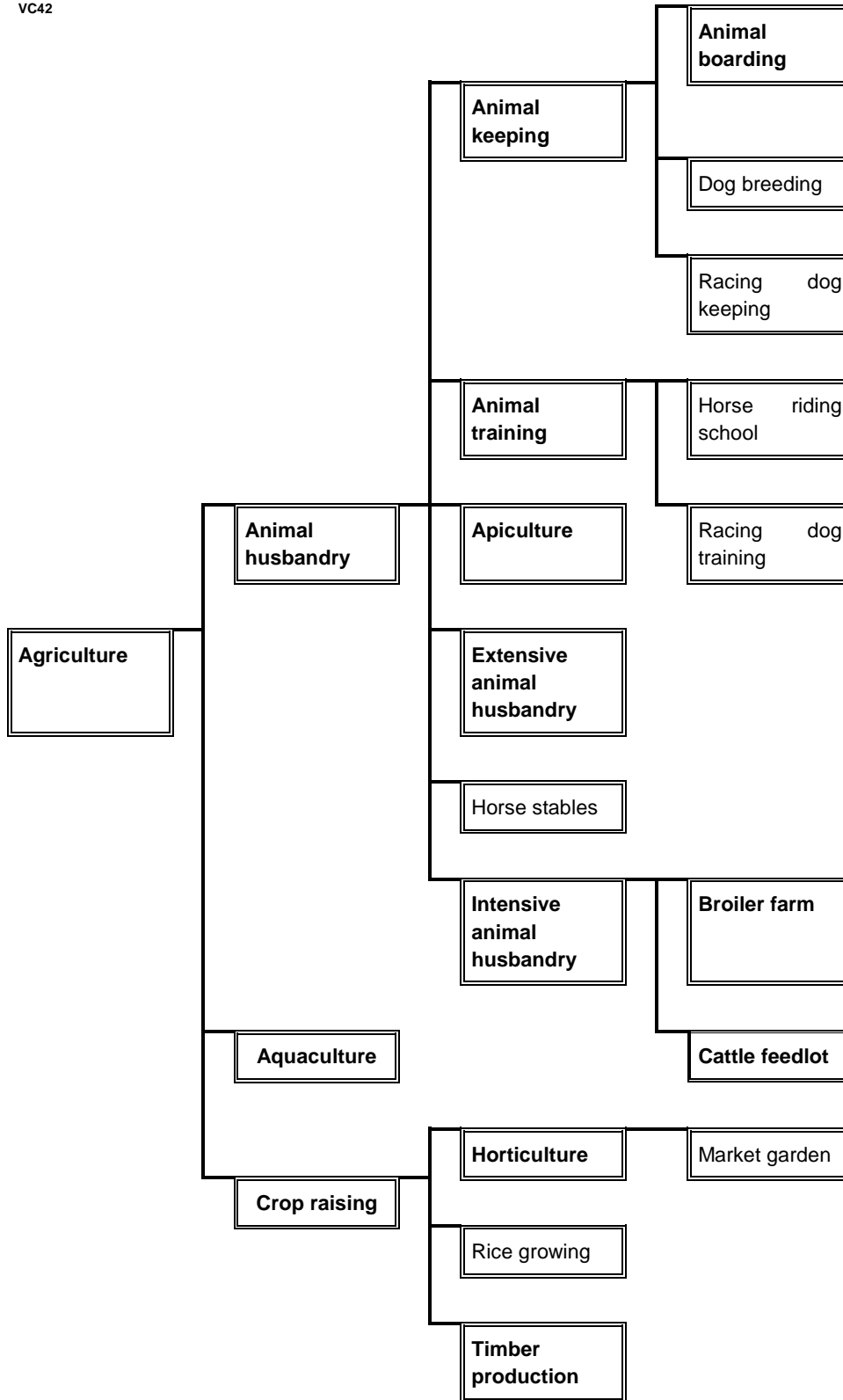
15/12/2008
VC50



75.02


AGRICULTURE GROUP

09/10/2006
VC42



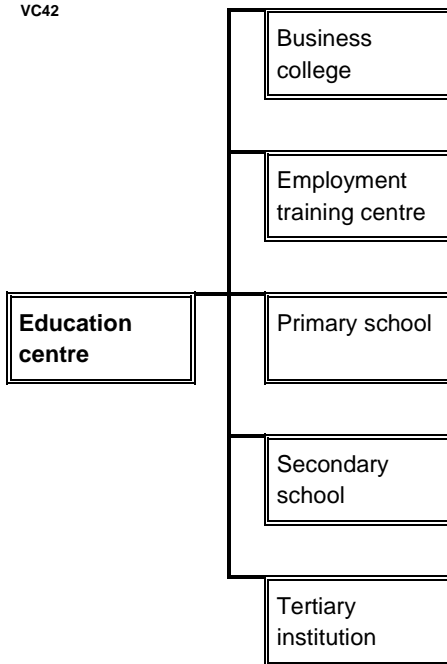
75.03 CHILD CARE CENTRE GROUP

09/10/2006
VC42



75.04 EDUCATION CENTRE GROUP

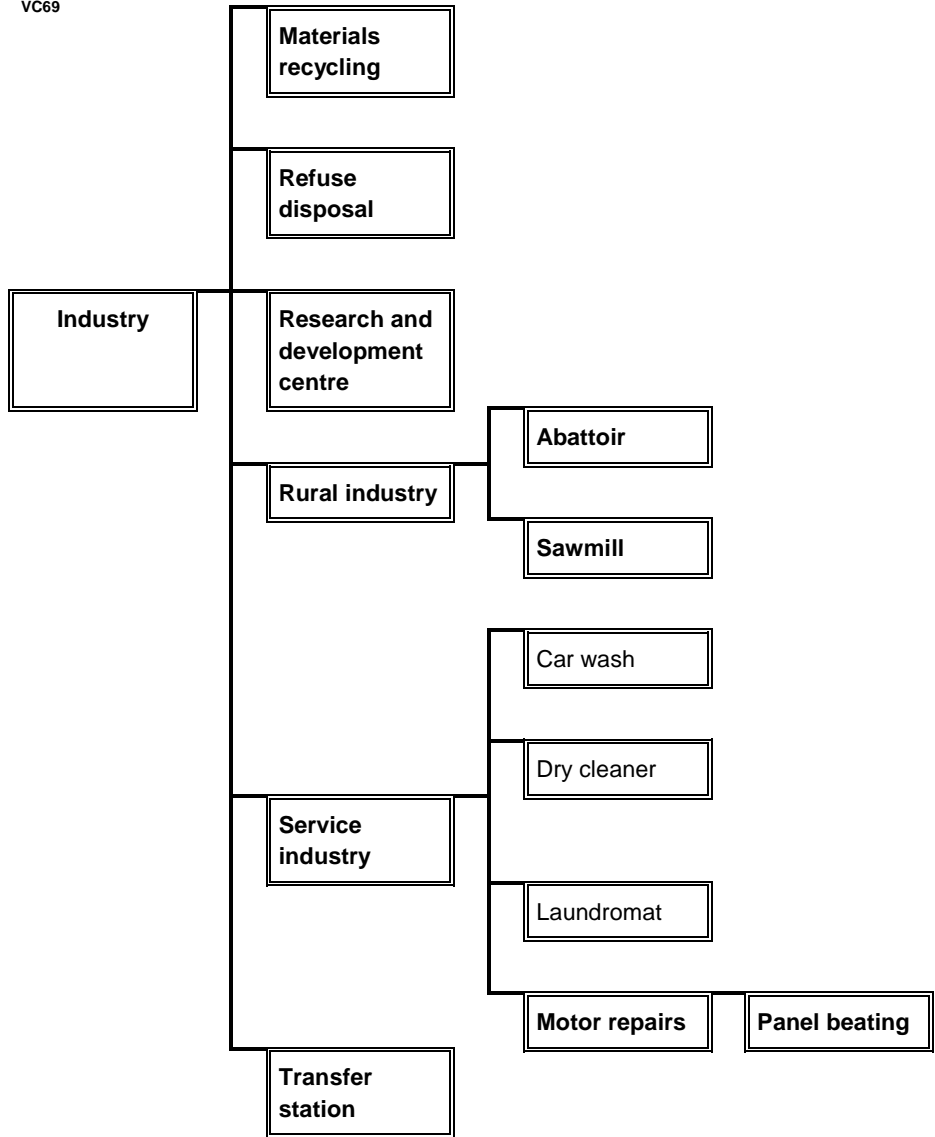
09/10/2006
VC42



75.05

02/08/2010
VC69

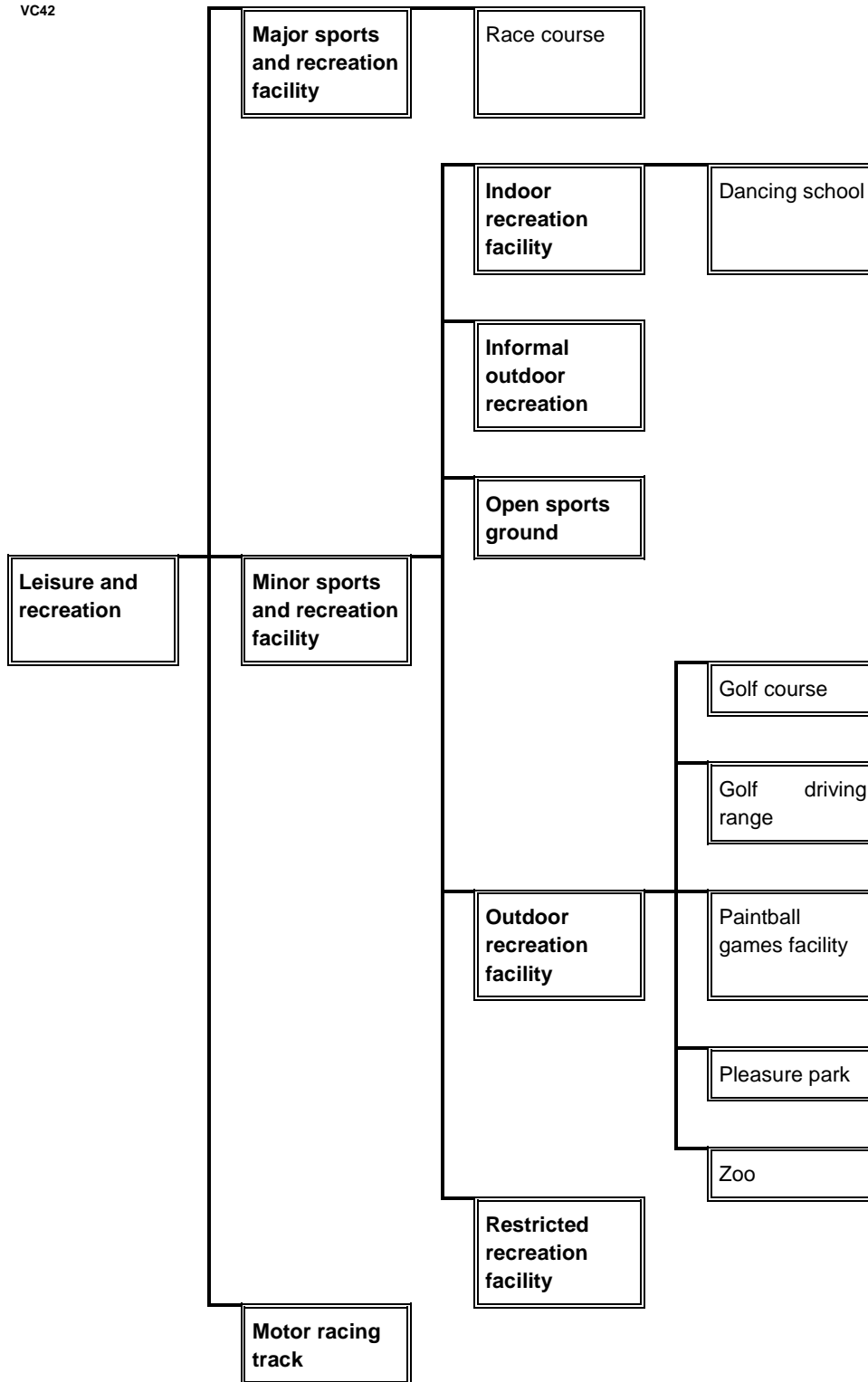
INDUSTRY GROUP



75.06

09/10/2006
VC42

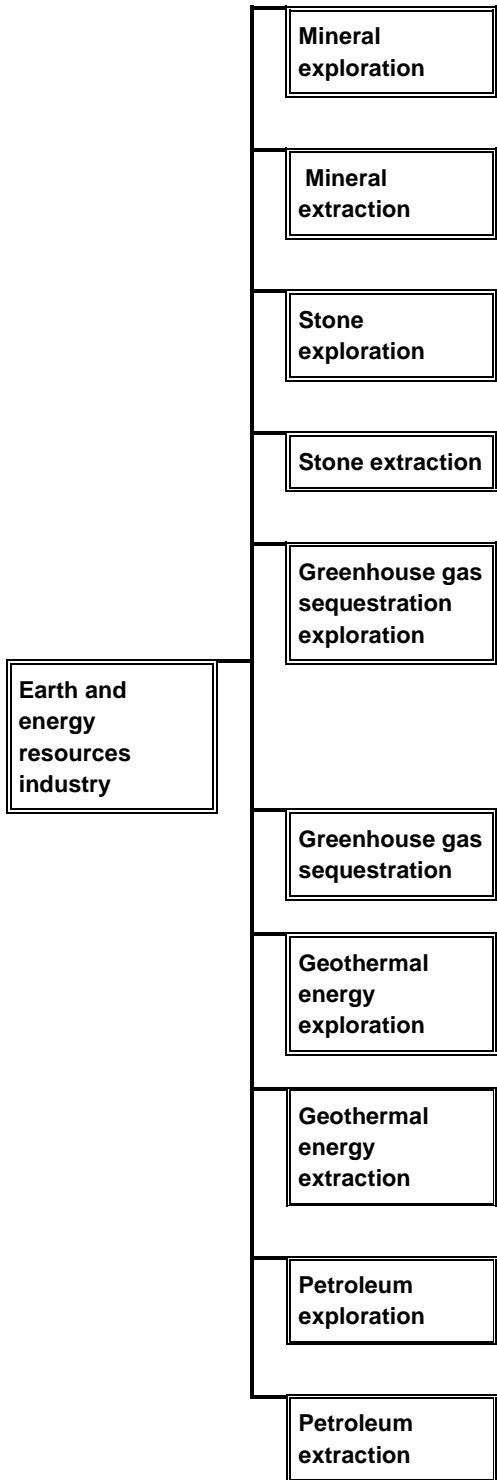
LEISURE AND RECREATION GROUP



75.07

EARTH AND ENERGY RESOURCES GROUP

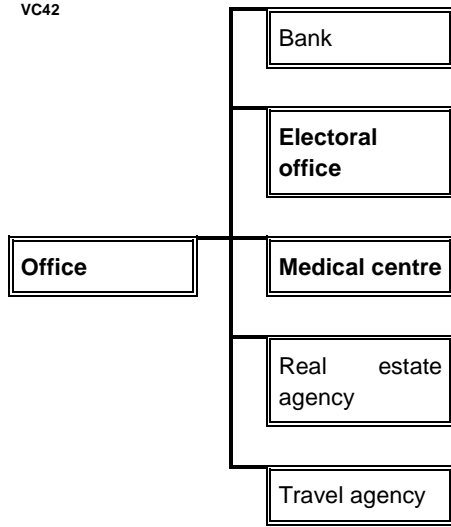
23/09/2011
VC77



75.08

09/10/2006
VC42

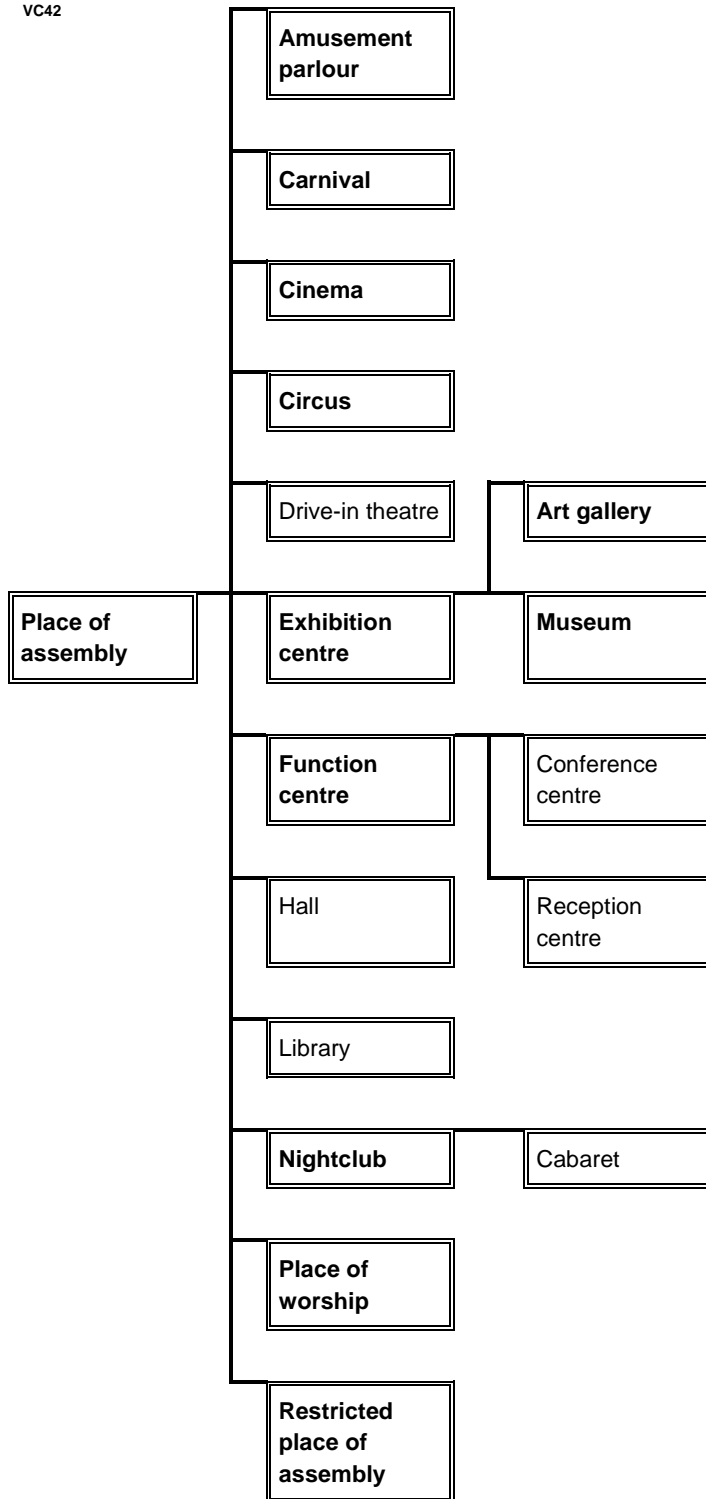
OFFICE GROUP



75.09

09/10/2006
VC42

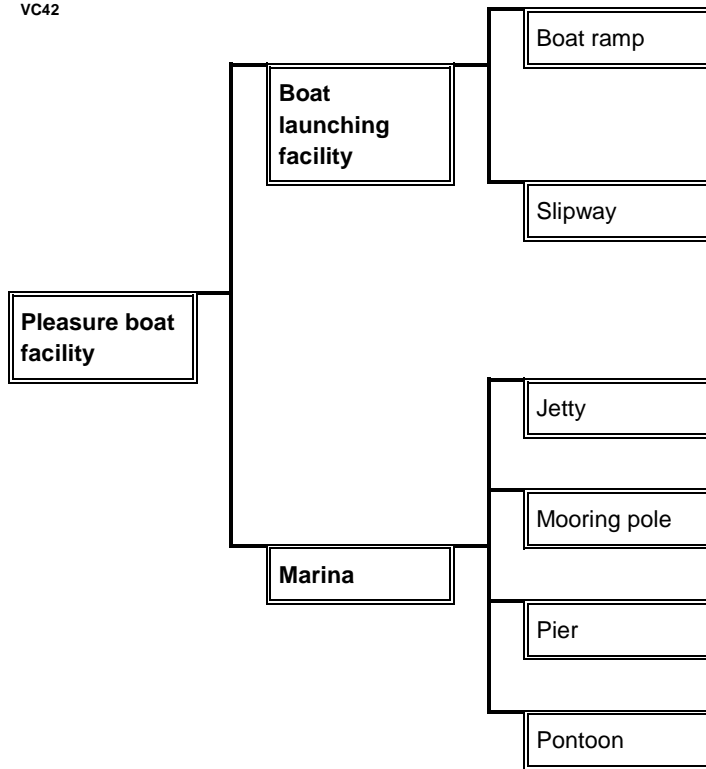
PLACE OF ASSEMBLY GROUP



75.10

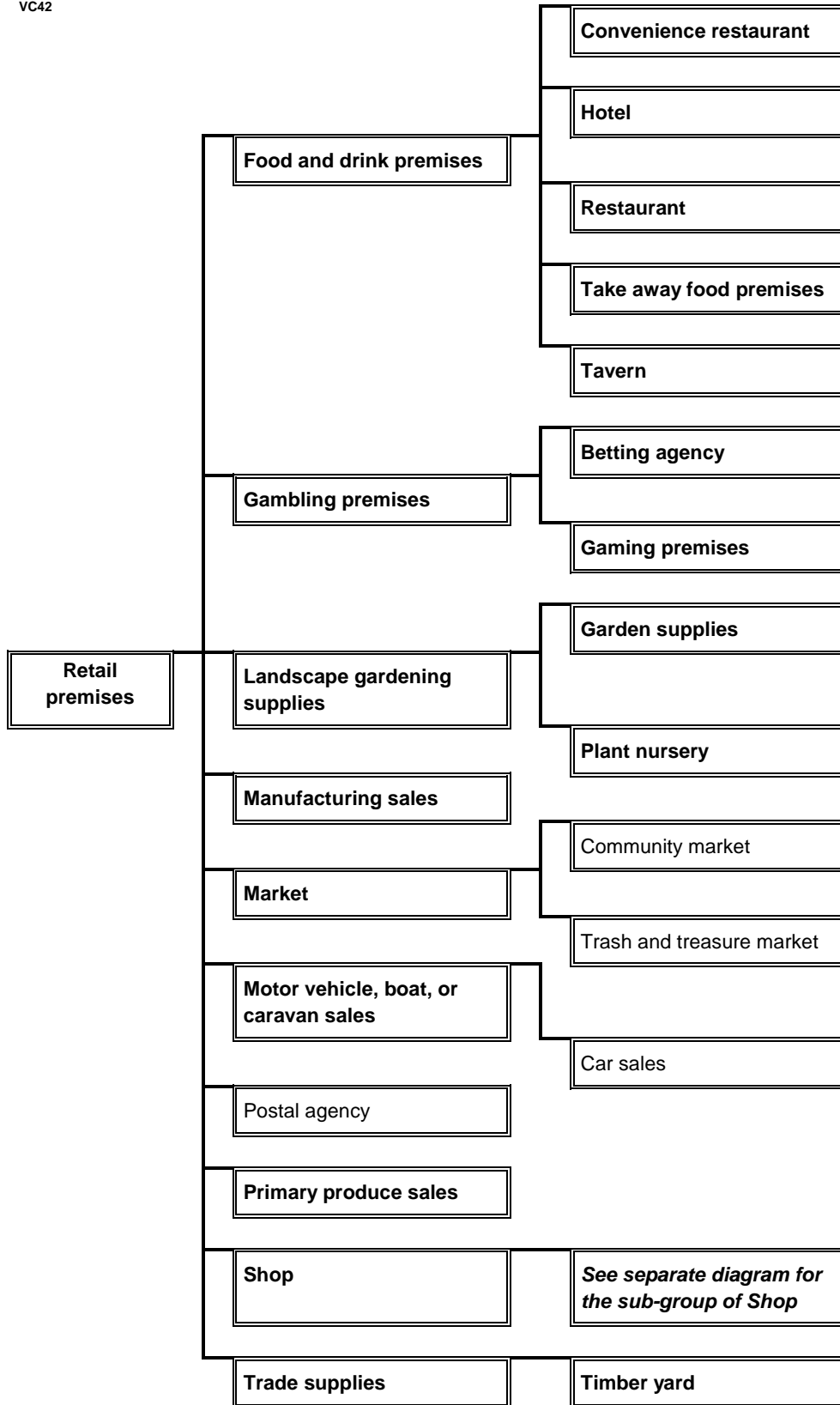
09/10/2006
VC42

PLEASURE BOAT FACILITY GROUP



75.11
09/10/2006
VC42

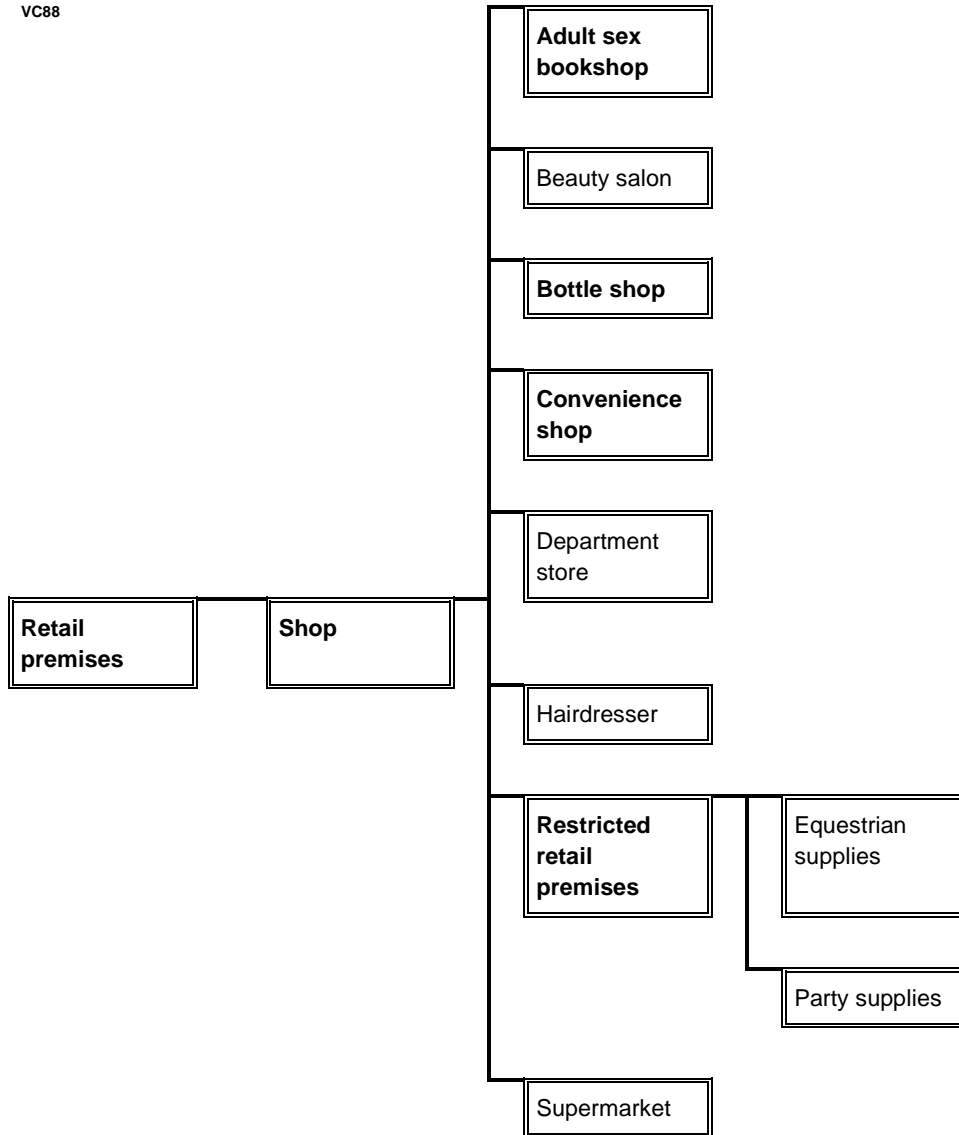
RETAIL PREMISES GROUP



75.12

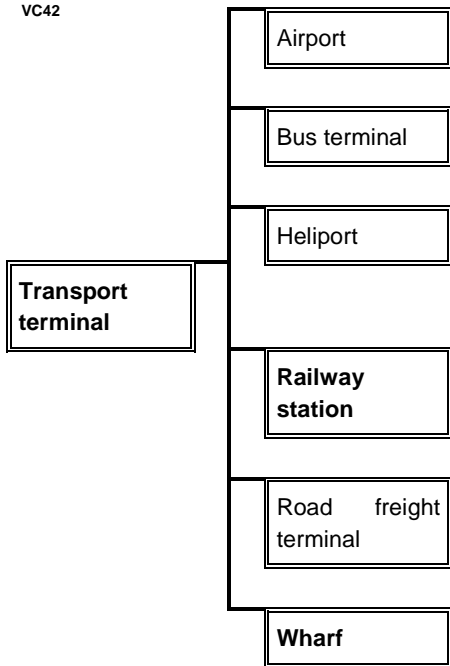
RETAIL PREMISES GROUP (SUB-GROUP OF SHOP)

20/01/2012
VC88



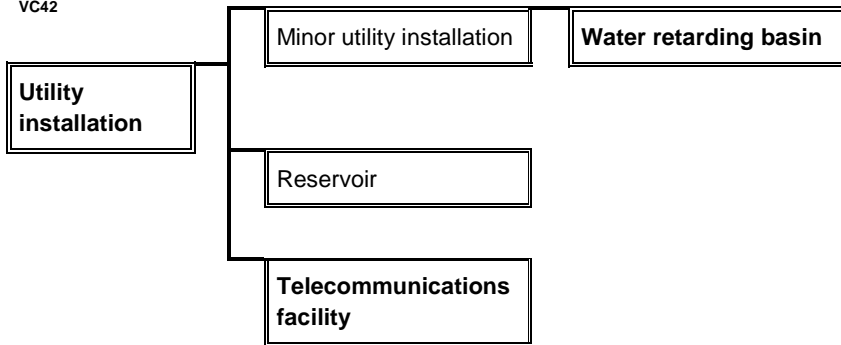
75.13 TRANSPORT TERMINAL GROUP

09/10/2006
VC42



75.14 UTILITY INSTALLATION GROUP

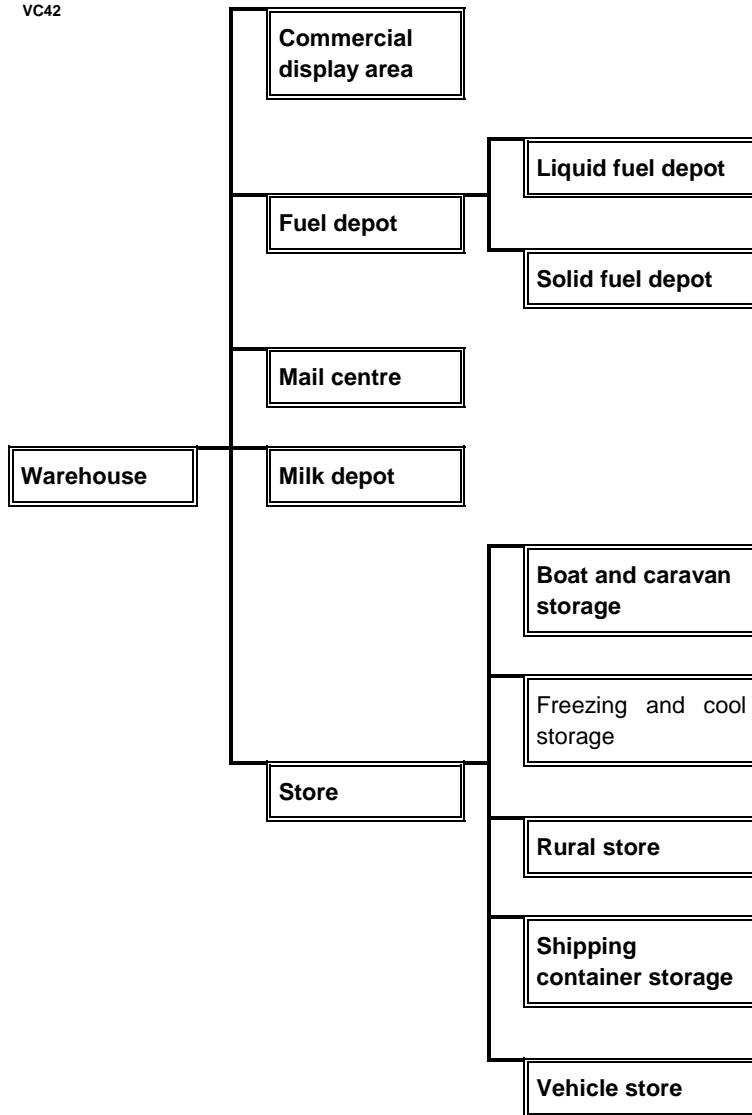
09/10/2006
VC42



75.15

09/10/2006
VC42

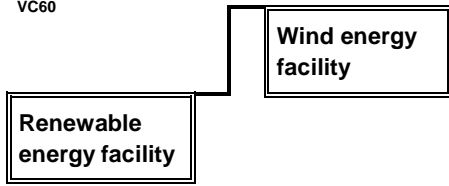
WAREHOUSE GROUP



75.16

21/09/2009
VC60

RENEWABLE ENERGY GROUP



75.17

23/09/2011
VC77

LAND USE TERMS THAT ARE NOT NESTED

Art and craft centre

Brothel

Car park

Cemetery

Cinema based entertainment facility

Crematorium

Display home

Emergency services facility

Freeway service centre

Funeral parlour

Home occupation

Hospital

Natural systems

Research centre

Saleyard

Service station

Tramway

Veterinary centre

Winery